MIAMI-DADE COUNTY

TRANSPORTATION AND PUBLIC WORKS

RIDERSHIP TECHNICAL REPORT

Division of Performance Analysis













As of 10/29/26

September 2026

Table of Contents

Table of Contents	*2*
All Modes Overview	**3**
Total Monthly Weekday, Saturday and Sunday Monthly Boardings By Mode	4
Average Weekday, Saturday and Sunday Boardings by Mode	5
All Modes Total Monthly Ridership Comparisons by Fiscal Year	6-7
Metrobus	**8**
Metrobus Average Weekday, Saturday, Sunday and Total Boardings by Route	9-11
Total Monthly and Average Weekday Ridership Year Over Year Comparison Charts – Metrobus	12-13
Bus Rapid Transit	**14**
Bus Rapid Transit Average Weekday, Saturday, Sunday and Total Boardings by Route	15
Bus Rapid Transit Average Weekday, Saturday, Sunday and Total Boardings by Station	16
Total Monthly and Average Weekday Ridership Year Over Year Comparison Charts – BRT	17-18
Metrorail	**19**
Metrorail Average Weekday, Saturday, Sunday and Total Boardings by Station	20
Total Monthly and Average Weekday Ridership Year Over Year Comparison Charts – Metrorail	21-22
Metromover	**23**
Metromover Average Weekday, Saturday, Sunday and Total Boardings by Station	24
Total Monthly and Average Weekday Ridership Year Over Year Comparison Charts – Metromover	25-26
Special Transportation Services (STS)	**27**
STS Monthly and Average Daily Boardings	28
Total Monthly and Average Weekday Ridership Year Over Year Comparison Charts – STS	29-30
Metroconnect	**31**
Metroconnect Monthly and Average Daily Boardings	32
Total Monthly and Average Weekday Ridership Year Over Year Comparison Charts – Metroconnect	33-34
Ridership Seasonality	**35**
Ridership Seasonality – Percent Share of Total Ridership by Month and Calendar Year for Each Mode	36

All Modes Overview



TOTAL MONTHLY WEEKDAY, SATURDAY AND SUNDAY BOARDINGS BY MODE
SEPTEMBER 2026

Travel mode	Month's Total Weekdays Ridership	Month's Total Saturdays Ridership	Month's Total Sundays Ridership	Total Monthly Ridership	Total Monthly Ridership Sep-25	% Change vs Sep-25 Total Monthly Ridership
Metrobus	3,306,120	415,164	386,660	4,107,944	4,750,956	-10.3%
Bus Rapid Transit	132,328	10,482	9,957	152,767		
Metrorail	1,044,830	82,024	76,314	1,203,168	1,283,771	-6.3%
Metromover	493,008	55,308	57,585	605,901	633,043	-4.3%
STS Paratransit	130,714	10,679	8,966	150,359	142,890	5.2%
MetroConnect	20,800			20,800		
TOTAL	5,127,800	573,657	539,482	6,240,939	6,810,660	-8.4%

(*) Bus Rapid Transit (BRT) service began on October 27, 2025. No historical data is included.
(**) % Change vs Sep 2025 Total Monthly Ridership for Metrobus: This metric represents the combined ridership of Metrobus and Bus Rapid Transit (BRT) services. Aggregating both services ensures consistency in the comparison with Sep 2025, aligning with the standard monthly reporting structure.
(***) Miami-Dade County's MetroConnect service originated as a pilot program and, as of January 2026, was formalized as an official transit mode.
(****) MetroConnect operates on weekdays only since February 2026. Therefore, no Saturday or Sunday data is available.

AVERAGE WEEKDAY, SATURDAY AND SUNDAY BOARDINGS BY MODE
SEPTEMBER 2026

Travel mode	Average Weekday	Average Saturday	Average Sunday	Sep-25 Average Weekday	Sep-25 Average Saturday	Sep-25 Average Sunday	% Change vs. Sep-25 Weekday	% Change vs. Sep-25 Saturday	% Change vs. Sep-25 Sunday
Metrobus	157,554	103,826	77,332	186,451	109,207	80,310	-12.1%	-2.5%	-1.2%
Bus Rapid Transit	6,301	2,621	1,991						
Metrorail	49,754	20,506	15,263	53,358	20,613	16,159	-6.8%	-0.5%	-5.5%
Metromover	22,409	13,827	14,396	23,594	14,232	14,263	-5.0%	-2.8%	0.9%
STS Paratransit	5,942	2,670	2,242	5,646	2,588	2,084	5.2%	3.2%	7.6%
MetroConnect	990								
TOTAL	242,950	143,450	111,224	269,049	146,640	112,816	-9.7%	-2.2%	-1.4%

(*) Average ridership is calculated and published only for those days and stations or routes with nontrivial amounts of reported data.
(**) Bus Rapid Transit (BRT) service began on October 27, 2025. No historical data is included.
(***) % Change vs Sep 2025 Weekday, Saturday and Sunday Ridership for Metrobus: These metrics represent the combined ridership of Metrobus and Bus Rapid Transit (BRT) services. Aggregating both services ensures consistency in the comparison with Sep 2025, aligning with the standard monthly reporting structure.
(****) Miami-Dade County's MetroConnect service originated as a pilot program and, as of January 2026, was formalized as an official transit mode.
(*****) MetroConnect operates on weekdays only since February 2026. Therefore, no Saturday or Sunday data is available.

ALL MODES TOTAL MONTHLY RIDERSHIP COMPARISONS BY FISCAL YEAR

Month	Totals (5 modes) FY 25	Totals (5 modes) FY 26	Variance YOY	Metrobus FY 25	Metrobus FY 26	Variance YOY	BRT FY 26	MetroConnect FY 26
Oct	7,049,348	7,182,147	1.9%	5,043,329	4,905,043	-2.2%	28,715	
Nov	6,745,554	6,313,324	-6.4%	4,835,529	4,230,131	-11.2%	126,576	
Dec	6,735,361	6,743,962	0.1%	4,773,057	4,500,053	-2.9%	134,870	
Jan	6,949,585	6,810,204	-2.0%	4,973,281	4,508,486	-6.5%	142,956	26,135
Feb	6,598,053	6,488,261	-1.7%	4,715,948	4,337,380	-5.0%	142,782	15,835
Mar	7,007,535	7,088,115	1.1%	4,907,536	4,725,213	-0.6%	152,911	18,234
Apr	7,017,476	6,953,538	-0.9%	4,803,104	4,609,180	-0.8%	154,190	19,351
May	6,925,002	6,534,224	-5.6%	4,828,266	4,409,124	-5.5%	154,455	18,257
Jun	6,168,731	6,634,543	7.6%	4,325,782	4,186,824	0.6%	163,868	19,142
Jul	6,523,255	6,354,956	-2.6%	4,545,434	4,155,956	-5.3%	147,771	20,213
Aug	6,708,301	6,273,756	-6.5%	4,736,712	4,150,558	-9.2%	150,681	19,756
Sep	6,810,660	6,240,939	-8.4%	4,750,956	4,107,944	-10.3%	152,767	20,800
FY Total	81,238,861	79,617,968	-2.0%	57,238,934	52,825,891	-4.8%	1,652,542	177,723

(*) In this table and those which follow, "YOY" stands for "year-over-year",
(**) Bus Rapid Transit (BRT) service began on October 27, 2025. No historical data is included.
(***) YOY Variance for Metrobus: This metric represents the combined ridership of Metrobus and Bus Rapid Transit (BRT) services. Aggregating both services ensures consistency in the comparison with FY 25, aligning with the standard monthly reporting structure.
(****) Miami-Dade County's MetroConnect service originated as a pilot program and, as of January 2026, was formalized as an official transit mode.

ALL MODES TOTAL MONTHLY RIDERSHIP COMPARISONS BY FISCAL YEAR

Month	Metromover FY 25	Metromover FY 26	Variance YOY	Metrorail FY 25	Metrorail FY 26	Variance YOY	STS FY 25	STS FY 26	Variance YOY
Oct	550,054	707,884	28.7%	1,321,113	1,385,165	4.8%	134,852	155,340	15.2%
Nov	561,326	688,539	22.7%	1,220,720	1,136,248	-6.9%	127,979	131,830	3.0%
Dec	634,296	759,396	19.7%	1,202,284	1,212,909	0.9%	125,724	136,734	8.8%
Jan	571,831	733,060	28.2%	1,273,616	1,262,940	-0.8%	130,857	136,627	4.4%
Feb	526,198	651,347	23.8%	1,227,182	1,208,113	-1.6%	128,725	132,804	3.2%
Mar	626,418	721,935	15.2%	1,334,099	1,320,781	-1.0%	139,482	149,041	6.9%
Apr	720,763	687,279	-4.6%	1,347,928	1,333,013	-1.1%	145,681	150,525	3.3%
May	693,368	613,954	-11.5%	1,260,681	1,191,211	-5.5%	142,687	147,223	3.2%
Jun	578,835	892,260	54.1%	1,133,123	1,228,566	8.4%	130,991	143,883	9.8%
Jul	668,418	736,422	10.2%	1,172,136	1,148,873	-2.0%	137,267	145,721	6.2%
Aug	628,720	651,149	3.6%	1,203,765	1,154,517	-4.1%	139,104	147,095	5.7%
Sep	633,043	605,901	-4.3%	1,283,771	1,203,168	-6.3%	142,890	150,359	5.2%
FY Total	7,393,270	8,449,126	14.3%	14,980,418	14,785,504	-1.3%	1,626,239	1,727,182	6.2%

(*) In this table and those which follow, "YOY" stands for "year-over-year",

.

Metrobus



METROBUS AVERAGE WEEKDAY, SATURDAY, SUNDAY AND TOTAL BOARDINGS BY ROUTE

Route	Average Weekday	Average Weekday	Percent Change	Average Saturday	Average Saturday	Percent Change	Average Sunday	Average Sunday	Percent Change	Total Monthly	Total Monthly	Percent Change
	Sep-26	Aug-26	MOM	Sep-26	Aug-26	MOM	Sep-26	Aug-26	MOM	Sep-26	Aug-26	MOM
2	1,868	1,969	-5.1%	1,522	1,448	5.1%	1,116	1,278	-12.7%	50,899	54,988	-7.4%
3	6,434	6,385	0.8%	5,043	5,100	-1.1%	4,125	4,192	-1.6%	175,912	180,551	-2.6%
7	3,220	3,145	2.4%	2,025	1,942	4.3%	1,537	1,543	-0.4%	83,409	83,471	-0.1%
8	3,880	3,778	2.7%	1,916	1,816	5.5%	1,484	1,391	6.7%	96,570	95,373	1.3%
9	9,862	9,617	2.5%	6,430	6,414	0.2%	4,596	4,550	1.0%	255,801	256,783	-0.4%
11	9,190	8,689	5.8%	6,464	6,196	4.3%	4,858	4,788	1.5%	243,142	237,392	2.4%
12	2,558	2,551	0.3%	1,199	1,127	6.4%	992	1,089	-8.9%	63,462	64,659	-1.9%
14	912	1,008	-9.5%	728	812	-10.3%	773	911	-15.1%	25,933	29,769	-12.9%
15*	510	528	-3.4%	426	541	-21.3%	285	304	-6.3%	13,829	15,314	-9.7%
16*	396	380	4.2%							8,309	7,975	4.2%
17	5,764	5,305	8.7%	4,018	3,683	9.1%	2,609	2,671	-2.3%	150,153	143,184	4.9%
20	1,919	1,932	-0.7%	1,541	1,529	0.8%	1,122	1,149	-2.3%	52,072	53,953	-3.5%
21	2,058	1,939	6.1%	1,149	1,173	-2.0%	909	963	-5.6%	52,370	51,412	1.9%
22	2,260	2,098	7.7%	1,340	1,255	6.8%	978	955	2.4%	57,703	55,116	4.7%
24 -CORAL WAY LIMITED	2,031	1,914	6.1%	1,359	1,242	9.4%	971	932	4.2%	52,952	51,061	3.7%
25*	176	206	-14.6%							3,688	4,332	-14.9%
26	2,292	2,175	5.4%	1,004	986	1.8%	749	707	5.9%	55,885	54,150	3.2%
27	7,613	7,104	7.2%	5,126	4,782	7.2%	3,162	3,025	4.5%	196,176	188,216	4.2%
32	2,388	2,236	6.8%	1,372	1,330	3.2%	1,183	1,104	7.2%	61,544	59,120	4.1%
35	2,128	1,971	8.0%	1,449	1,439	0.7%	1,324	1,194	10.9%	57,109	54,549	4.7%
36	5,610	5,581	0.5%	4,040	4,177	-3.3%	3,275	3,339	-1.9%	150,342	154,778	-2.9%
37	3,913	3,937	-0.6%	2,666	2,688	-0.8%	1,925	1,936	-0.6%	102,471	105,799	-3.1%
40	1,422	1,384	2.7%	891	860	3.6%	677	640	5.8%	36,811	36,575	0.6%
42*	401	435	-7.8%							8,421	9,132	-7.8%
52	1,155	1,101	4.9%	680	700	-2.9%	559	544	2.8%	29,773	29,348	1.4%
54	2,215	2,177	1.7%	1,536	1,550	-0.9%	981	978	0.3%	57,573	58,369	-1.4%
56*	338	380	-11.1%	124	147	-15.6%				7,588	8,726	-13.0%
57*	216	215	0.5%	84	80	5.0%				4,881	4,925	-0.9%
62 - HIALEAH-BISC BLVD VIA 62 ST	2,175	2,191	-0.7%	1,613	1,477	9.2%	1,080	1,023	5.6%	57,523	58,505	-1.7%
70*	441	356	23.9%	247	215	14.9%	172	225	-23.6%	11,109	9,683	14.7%

*(*) In this table and those which follow, contracted routes are identified by an asterisk **

(**) In this table and those which follow, "MOM" for "month-over-month

(***) Routes highlighted in green represent the top five routes by weekday average ridership, while routes highlighted in red represent the bottom five by weekday average ridership.

(****) Ridership figures are based on statistically adjusted APC data. Values are rounded for readability; totals may not equal the sum of individual routes due to rounding.

(****) Route 15 did not capture Saturday data during Sep-26. Saturday ridership has been estimated.

METROBUS AVERAGE WEEKDAY, SATURDAY, SUNDAY AND TOTAL BOARDINGS BY ROUTE

Route	Average Weekday	Average Weekday	Percent Change	Average Saturday	Average Saturday	Percent Change	Average Sunday	Average Sunday	Percent Change	Total Monthly	Total Monthly	Percent Change
	Sep-26	Aug-26	MOM	Sep-26	Aug-26	MOM	Sep-26	Aug-26	MOM	Sep-26	Aug-26	MOM
72*	915	950	-3.7%	605	538	12.5%	495	445	11.2%	24,100	24,868	-3.1%
73	1,146	1,042	10.0%	402	384	4.7%	196	178	10.1%	26,650	24,692	7.9%
75	2,547	2,527	0.8%	1,740	1,635	6.4%	1,288	1,216	5.9%	66,899	67,326	-0.6%
77	8,768	8,735	0.4%	6,007	5,672	5.9%	4,253	4,241	0.3%	229,421	232,998	-1.5%
79	6,959	6,934	0.4%	5,980	6,062	-1.4%	4,266	4,382	-2.6%	191,393	197,842	-3.3%
87	1,681	1,609	4.5%	807	767	5.2%	473	454	4.2%	40,903	39,894	2.5%
88	1,595	1,537	3.8%	1,237	1,315	-5.9%	969	987	-1.8%	43,291	43,792	-1.1%
95 - EXPRESS GOLDEN GLADES	1,461	1,454	0.5%							30,681	30,539	0.5%
97*	285	298	-4.4%	245	248	-1.2%	227	160	41.9%	8,093	8,299	-2.5%
100	13,895	14,917	-6.9%	11,887	12,693	-6.3%	8,887	9,584	-7.3%	383,782	424,642	-9.6%
101	731	806	-9.3%							15,351	16,929	-9.3%
103	1,386	1,350	2.7%	936	981	-4.6%	619	641	-3.4%	35,953	36,468	-1.4%
104	1,115	952	17.1%	550	547	0.5%	447	430	4.0%	27,839	24,874	11.9%
107	1,661	1,482	12.1%	940	946	-0.6%	847	804	5.3%	42,873	39,868	7.5%
125	3,994	3,828	4.3%	2,846	2,540	12.0%	1,974	1,920	2.8%	105,119	102,697	2.4%
132 -TRI-RAIL DORAL SHUTTLE	35	41	-14.6%							744	863	-13.8%
135	1,192	1,070	11.4%	631	581	8.6%	473	490	-3.5%	29,916	27,823	7.5%
136	148	124	19.4%							3,099	2,611	18.7%
137 - WEST DADE CONNECTION	1,720	1,595	7.8%	1,206	1,180	2.2%	906	956	-5.2%	45,476	44,173	3.0%
150 - MIAMI BEACH AIRPORT EXPRESS	1,230	1,387	-11.3%	1,312	1,598	-17.9%	1,162	1,230	-5.5%	36,879	43,254	-14.7%
152*	363	416	-12.7%	194	236	-17.8%	183	165	10.9%	9,318	10,737	-13.2%
183	3,942	3,775	4.4%	2,322	2,268	2.4%	1,766	1,607	9.9%	100,898	98,649	2.3%
199	1,538	1,542	-0.3%	1,215	1,169	3.9%	905	911	-0.7%	41,696	42,791	-2.6%
203 - BISCAYNE MAX	770	792	-2.8%							16,176	16,642	-2.8%
204 KILLIAN MAX	572	505	13.3%							12,004	10,605	13.2%
207 (7th St) - LITTLE HAVANA CONN	1,390	1,357	2.4%	806	859	-6.2%	576	631	-8.7%	35,295	35,949	-1.8%
208 (8th St) - LITTLE HAVANA CONN	1,483	1,430	3.7%	845	856	-1.3%	733	777	-5.7%	38,182	38,192	0.0%
211 - FLAGLER MAX	1,170	1,101	6.3%							24,560	23,121	6.2%
272 SUNSET MAX*	275	305	-9.8%							5,780	6,408	-9.8%
279 - 79 STREET MAX	681	679	0.3%							14,295	14,249	0.3%

METROBUS AVERAGE WEEKDAY, SATURDAY, SUNDAY AND TOTAL BOARDINGS BY ROUTE

Route	Average Weekday	Average Weekday	Percent Change	Average Saturday	Average Saturday	Percent Change	Average Sunday	Average Sunday	Percent Change	Total Monthly	Total Monthly	Percent Change
	Sep-26	Aug-26	MOM	Sep-26	Aug-26	MOM	Sep-26	Aug-26	MOM	Sep-26	Aug-26	MOM
287 - SAGA BAY MAX	120	121	-0.8%							2,520	2,536	-0.6%
288 KENDALL MAX	421	401	5.0%							8,838	8,420	5.0%
301 - DADE MONROE EXPRESS*	1,392	1,403	-0.8%	1,336	1,443	-7.4%	1,294	1,472	-12.1%	41,053	44,038	-6.8%
302 - CARD SOUND EXPRESS*	143	146	-2.1%	133	128	3.9%	108	102	5.9%	4,074	4,219	-3.4%
338 WEEKEND EXPRESS				189	187	1.1%	149	146	2.1%	1,499	1,662	-9.8%
344*	235	196	19.9%	122	90	35.6%				5,425	4,560	19.0%
400 - SOUTH OWL	104	104	0.0%	123	110	11.8%	101	99	2.0%	3,177	3,228	-1.6%
401 - NORTH OWL*	69	68	1.5%	74	88	-15.9%	57	59	-3.4%	2,022	2,161	-6.4%
500 - CUTLER BAY LOCAL*	131	141	-7.1%	110	117	-6.0%	50	58	-13.8%	3,440	3,838	-10.4%
510 - SKYLAKE CIRCULATOR *	418	461	-9.3%	260	304	-14.5%	223	247	-9.7%	10,926	12,445	-12.2%
602 - TRANSITWAY LOCAL	3,837	3,684	4.2%	2,745	2,569	6.9%	2,263	2,427	-6.8%	102,867	102,338	0.5%
836 EXPRESS	316	312	1.3%							6,637	6,552	1.3%
837 EXPRESS	215	233	-7.7%							4,517	4,889	-7.6%
AHEPA SHUTTLE*	24	27	-11.1%							95	108	-12.0%
FEDERATION GARDENS SHUTTLE*				35	21	66.7%				139	103	35.0%
GREEN HILLS SHUTTLE*	14	6	133.3%							55	31	77.4%
KING S CREEK SHUTTLE*	13	7	85.7%							51	26	96.2%
MEEK / MARQUES S SHUTTLE*	48	43	11.6%							240	173	38.7%
ROBERT SHARP SHUTTLE*	38	37	2.7%							189	148	27.7%
SIERRA LAKES SHUTTLE*	26	20	30.0%							102	80	27.5%
Total	**157,554**	**154,641**	**1.9%**	**103,826**	**102,843**	**1.0%**	**77,332**	**78,251**	**-1.2%**	**4,107,944**	**4,150,558**	**-1.0%**

TOTAL MONTHLY AND AVERAGE WEEKDAY RIDERSHIP YEAR OVER YEAR COMPARISON CHARTS - METROBUS

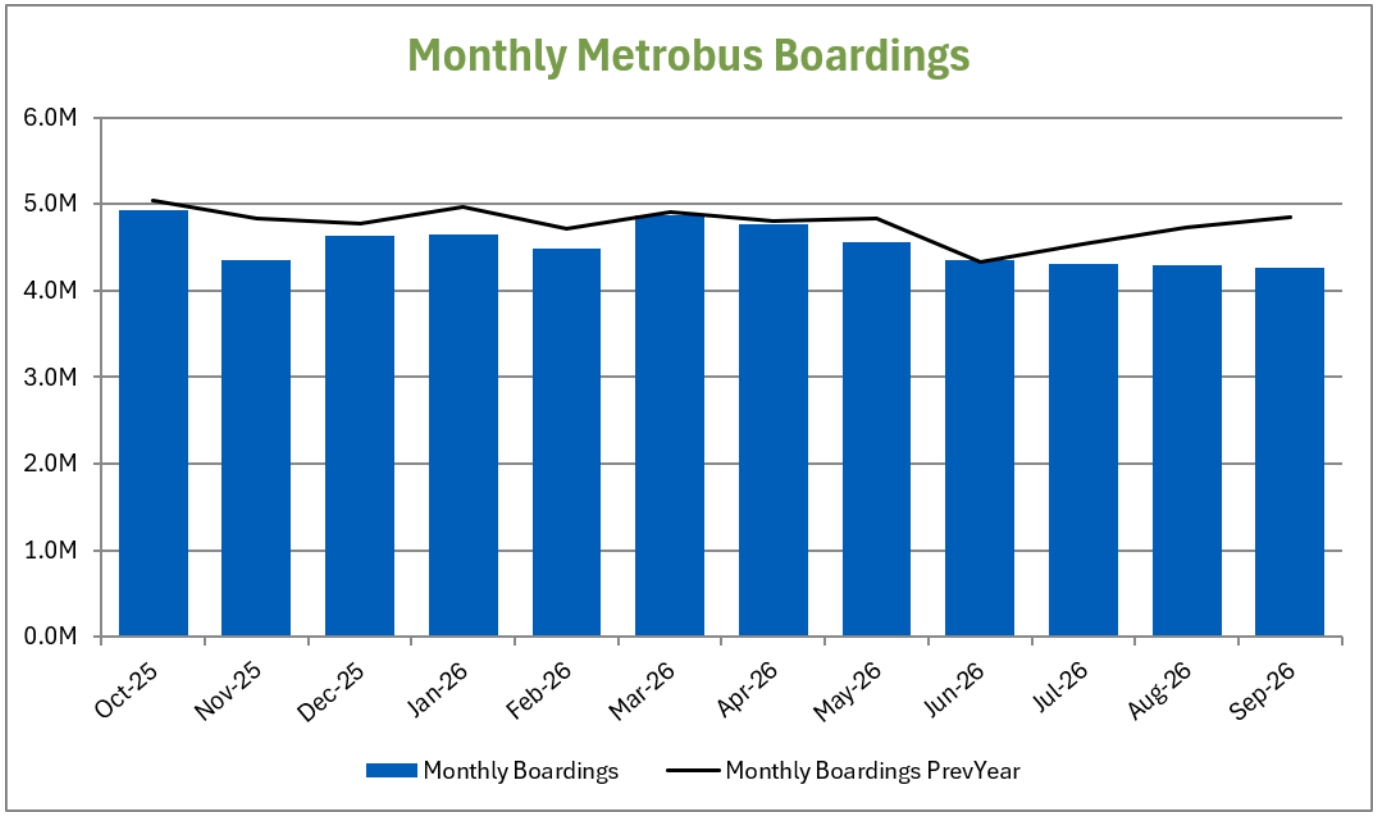

(*) This chart reflects a 12-month rolling total of Metrobus boardings. The line represents the corresponding month from the prior year. Identical 12-month rollup charts for each mode are included later in this report.
(**) Starting Oct-25 Monthly Boardings represents the combined ridership of Metrobus and Bus Rapid Transit (BRT) services. Aggregating both services ensures consistency in the comparison with the previous year, aligning with the standard monthly reporting structure.

TOTAL MONTHLY AND AVERAGE WEEKDAY RIDERSHIP YEAR OVER YEAR COMPARISON CHARTS - METROBUS

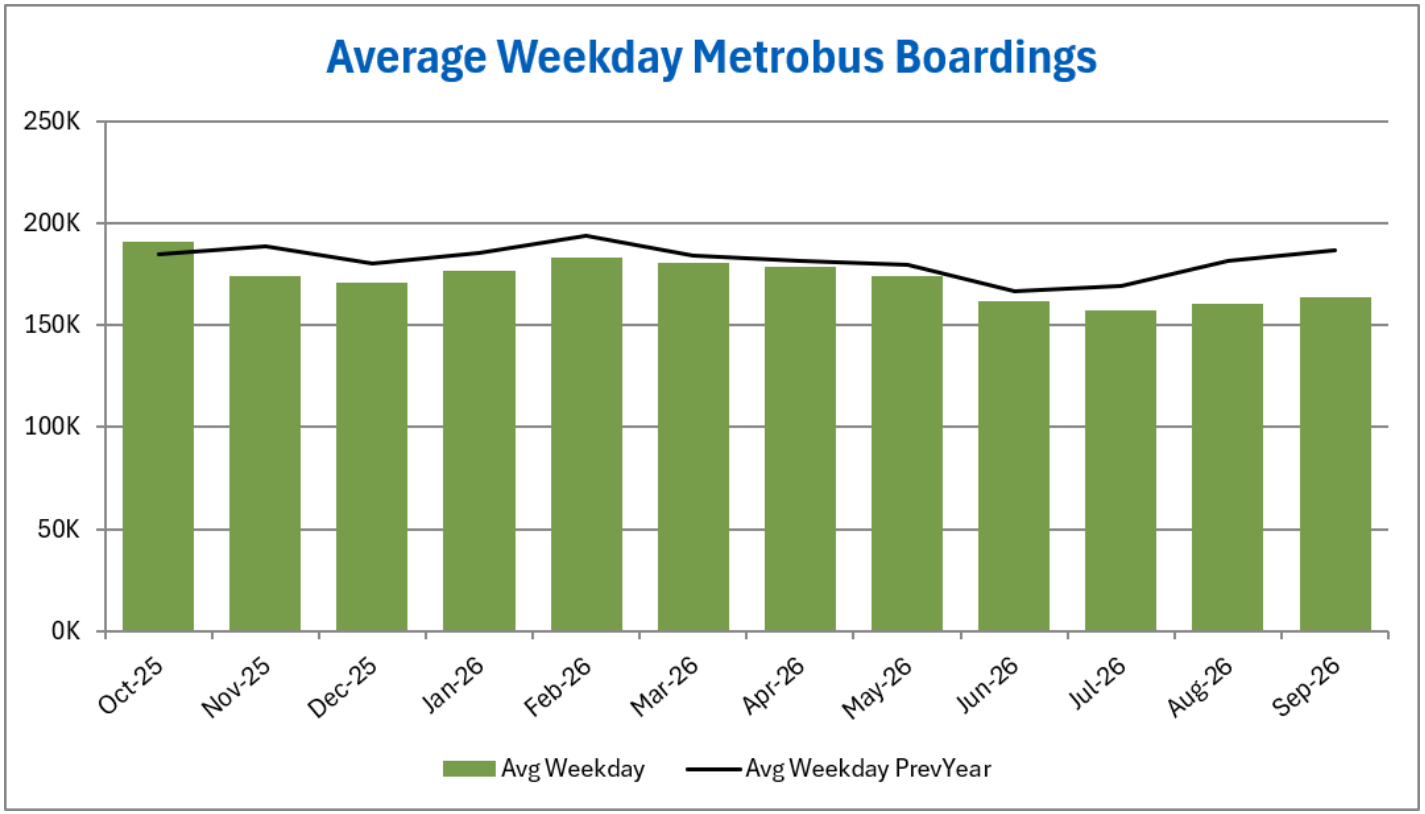

(*) This chart reflects a 12-month rolling total of Metrobus average weekday boardings. The line represents the corresponding month from the prior year. Identical 12-month rollup charts for each mode are included later in this report.
(**) Starting Oct-25 Monthly Boardings represents the combined ridership of Metrobus and Bus Rapid Transit (BRT) services. Aggregating both services ensures consistency in the comparison with the previous year, aligning with the standard monthly reporting structure.

Bus Rapid Transit



BUS RAPID TRANSIT AVERAGE WEEKDAY, SATURDAY, SUNDAY AND TOTAL BOARDINGS BY ROUTE

Route	Average Weekday	Average Weekday	Percent Change	Average Saturday	Average Saturday	Percent Change	Average Sunday	Average Sunday	Percent Change	Total Monthly	Total Monthly	Total Monthly
	Sep-26	Aug-26	MOM	Sep-26	Aug-26	MOM	Sep-26	Aug-26	MOM	Sep-26	Aug-26	MOM
601	6,301	5,939	6.1%	2,621	2,909	-9.9%	1,991	2,281	-12.7%	152,767	150,681	1.4%

BUS RAPID TRANSIT AVERAGE WEEKDAY, SATURDAY, SUNDAY AND TOTAL BOARDINGS BY STATION

Weekday, Sat, Sun	Average Weekday	Average Weekday	Percent Change	Average Saturday	Average Saturday	Percent Change	Average Sunday	Average Sunday	Percent Change	Total Monthly	Total Monthly	Percent Change
Stations	Sep-26	Aug-26	MOM	Sep-26	Aug-25	MOM	Sep-26	Aug-26	MOM	Sep-26	Aug-26	MOM
Avocado Dr	176	163	8.0%	70	82	-14.6%	41	64	-35.9%	4,178	4,161	0.4%
Bauer Dr	301	296	1.7%	176	197	-10.7%	146	172	-15.1%	7,753	8,062	-3.8%
Campbell Dr	230	231	-0.4%	147	153	-3.9%	103	108	-4.6%	5,939	6,160	-3.6%
Caribbean Blvd	344	326	5.5%	170	193	-11.9%	114	126	-9.5%	8,470	8,443	0.3%
Civic Ct	155	146	6.2%	77	76	1.3%	54	67	-19.4%	3,823	3,787	1.0%
Coral Reef Dr	355	344	3.2%	112	137	-18.2%	73	94	-22.3%	8,275	8,373	-1.2%
Eureka Dr	234	221	5.9%	119	138	-13.8%	89	105	-15.2%	5,837	5,851	-0.2%
Howard Dr	203	201	1.0%	118	133	-11.3%	79	85	-7.1%	5,137	5,311	-3.3%
Krome Ave	101	93	8.6%	58	70	-17.1%	57	57	0.0%	2,640	2,587	2.0%
Marlin Rd	158	142	11.3%	68	71	-4.2%	53	55	-3.6%	3,859	3,614	6.8%
Richmond Dr	292	271	7.7%	94	100	-6.0%	54	82	-34.1%	6,786	6,605	2.7%
S Allapattah Rd	455	433	5.1%	157	184	-14.7%	117	137	-14.6%	10,765	10,703	0.6%
SW 104 St	128	118	8.5%	47	66	-28.8%	37	42	-11.9%	3,067	3,013	1.8%
SW 244 St	287	255	12.5%	168	150	12.0%	140	201	-30.3%	7,401	7,105	4.2%
Dadeland South Metrorail	2,454	2,307	6.4%	800	907	-11.8%	654	661	-1.1%	58,014	56,283	3.1%
SW 344 St Park and Ride	427	392	8.9%	241	251	-4.0%	180	226	-20.4%	10,823	10,623	1.9%
TOTAL	**6,301**	**5,939**	**6.1%**	**2,621**	**2,909**	**-9.9%**	**1,991**	**2,281**	**-12.7%**	**152,767**	**150,681**	**1.4%**

(*) Ridership figures are based on statistically adjusted APC data. Values are rounded for readability; totals may not equal the sum of individual routes due to rounding.

TOTAL MONTHLY AND AVERAGE WEEKDAY RIDERSHIP YEAR OVER YEAR COMPARISON CHARTS – BUS RAPID TRANSIT

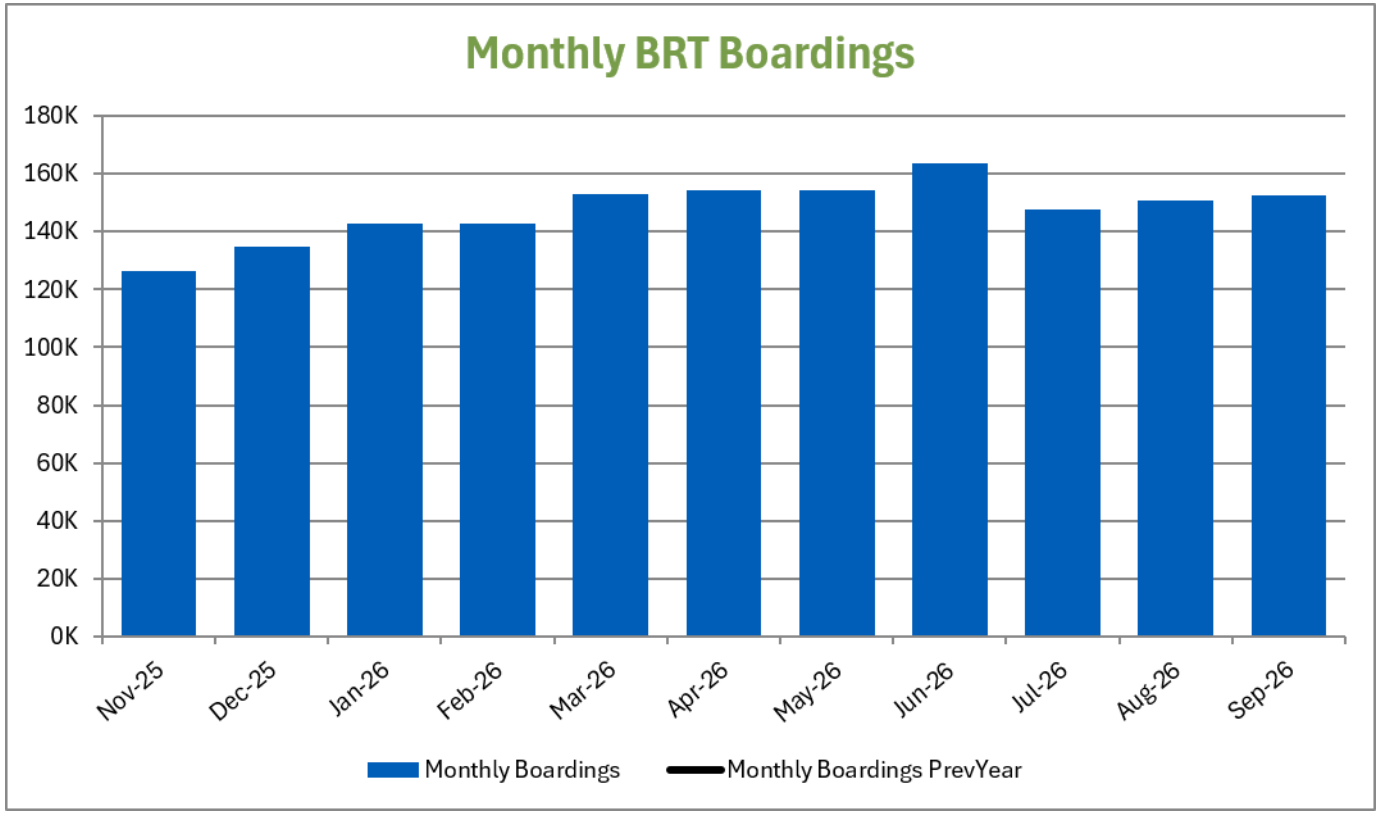

(*) Bus Rapid Transit (BRT) service began on October 27, 2025. No historical data is included.

TOTAL MONTHLY AND AVERAGE WEEKDAY RIDERSHIP YEAR OVER YEAR COMPARISON CHARTS – BUS RAPID TRANSIT

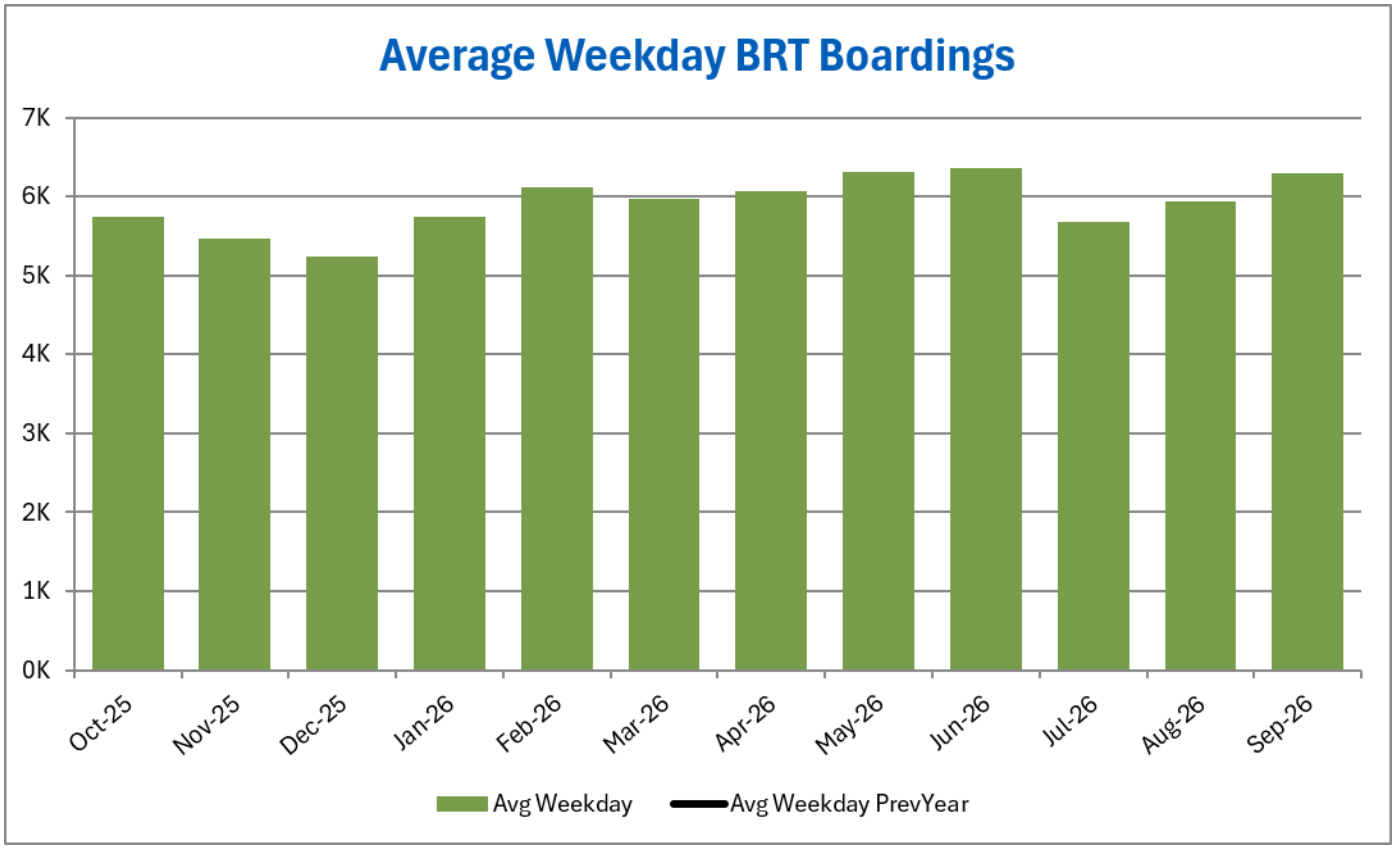

(*) Bus Rapid Transit (BRT) service began on October 27, 2025. No historical data is included.

Metrorail



METRORAIL AVERAGE WEEKDAY, SATURDAY, SUNDAY AND TOTAL BOARDINGS BY STATION

Weekday, Sat, Sun	Average Weekday	Average Weekday	Percent Change	Average Saturday	Average Saturday	Percent Change	Average Sunday	Average Sunday	Percent Change	Total Monthly	Total Monthly	Percent Change
Stations	Sep-26	Aug-26	MOM	Sep-26	Aug-26	MOM	Sep-26	Aug-26	MOM	Sep-26	Aug-26	MOM
Allapattah	1,561	1,529	2.1%	821	811	1.2%	581	572	1.6%	38,976	39,025	-0.1%
Brickell	5,152	5,159	-0.1%	2,427	2,440	-0.5%	1,871	1,802	3.8%	127,250	129,557	-1.8%
Brownsville	465	438	6.2%	308	289	6.6%	230	209	10.0%	12,149	11,692	3.9%
UHealth|Jackson	4,240	4,063	4.4%	627	562	11.6%	499	453	10.2%	94,053	90,410	4.0%
Coconut Grove	1,828	1,712	6.8%	946	920	2.8%	722	700	3.1%	45,787	44,058	3.9%
Culmer	498	484	2.9%	258	287	-10.1%	219	222	-1.4%	12,586	12,703	-0.9%
Dadeland North	4,034	3,700	9.0%	1,523	1,395	9.2%	1,048	961	9.1%	96,043	89,469	7.3%
Dadeland South	4,518	4,502	0.4%	1,841	1,842	-0.1%	1,337	1,288	3.8%	108,917	110,188	-1.2%
Douglas Road	2,756	2,470	11.6%	1,095	991	10.5%	754	663	13.7%	66,036	60,137	9.8%
Dr. Martin Luther King Jr.	465	466	-0.2%	262	245	6.9%	189	194	-2.6%	11,759	11,970	-1.8%
Earlington Heights	1,347	1,270	6.1%	789	811	-2.7%	575	515	11.7%	34,325	33,290	3.1%
Government Center	6,836	6,389	7.0%	2,494	2,413	3.4%	1,921	1,913	0.4%	163,132	155,798	4.7%
Hialeah	1,030	1,033	-0.3%	485	504	-3.8%	375	352	6.5%	25,448	25,962	-2.0%
Miami International Airport	1,253	1,012	23.8%	1,234	1,018	21.2%	927	569	62.9%	35,893	29,184	23.0%
Northside	1,025	959	6.9%	613	593	3.4%	443	460	-3.7%	26,198	25,405	3.1%
Okeechobee	805	816	-1.3%	313	355	-11.8%	226	222	1.8%	19,282	20,023	-3.7%
Overtown / Arena	2,366	2,257	4.8%	870	842	3.3%	690	642	7.5%	56,626	54,812	3.3%
Palmetto	1,350	1,350	0.0%	492	492	0.0%	275	264	4.2%	31,695	32,130	-1.4%
Santa Clara	739	693	6.6%	344	326	5.5%	262	234	12.0%	18,204	17,341	5.0%
South Miami	2,570	2,349	9.4%	1,031	983	4.9%	766	716	7.0%	61,923	57,819	7.1%
Tri-Rail	1,063	1,062	0.1%	457	475	-3.8%	339	343	-1.2%	25,854	26,382	-2.0%
University	2,668	2,078	28.4%	793	686	15.6%	595	537	10.8%	62,181	49,753	25.0%
Vizcaya	1,182	1,095	7.9%	487	484	0.6%	418	398	5.0%	28,851	27,409	5.3%
TOTAL	**49,754**	**46,885**	**6.1%**	**20,506**	**19,761**	**3.8%**	**15,263**	**14,227**	**7.3%**	**1,203,168**	**1,154,517**	**4.2%**

(*) In this table "MOM" stands for for "month-over-month".
(**) Ridership figures for Dadeland South Station are sourced from Automatic Passenger Counters (APC), while all other station data in this section is derived from Cubic fare collection records.

TOTAL MONTHLY AND AVERAGE WEEKDAY RIDERSHIP YEAR OVER YEAR COMPARISON CHARTS - METRORAIL

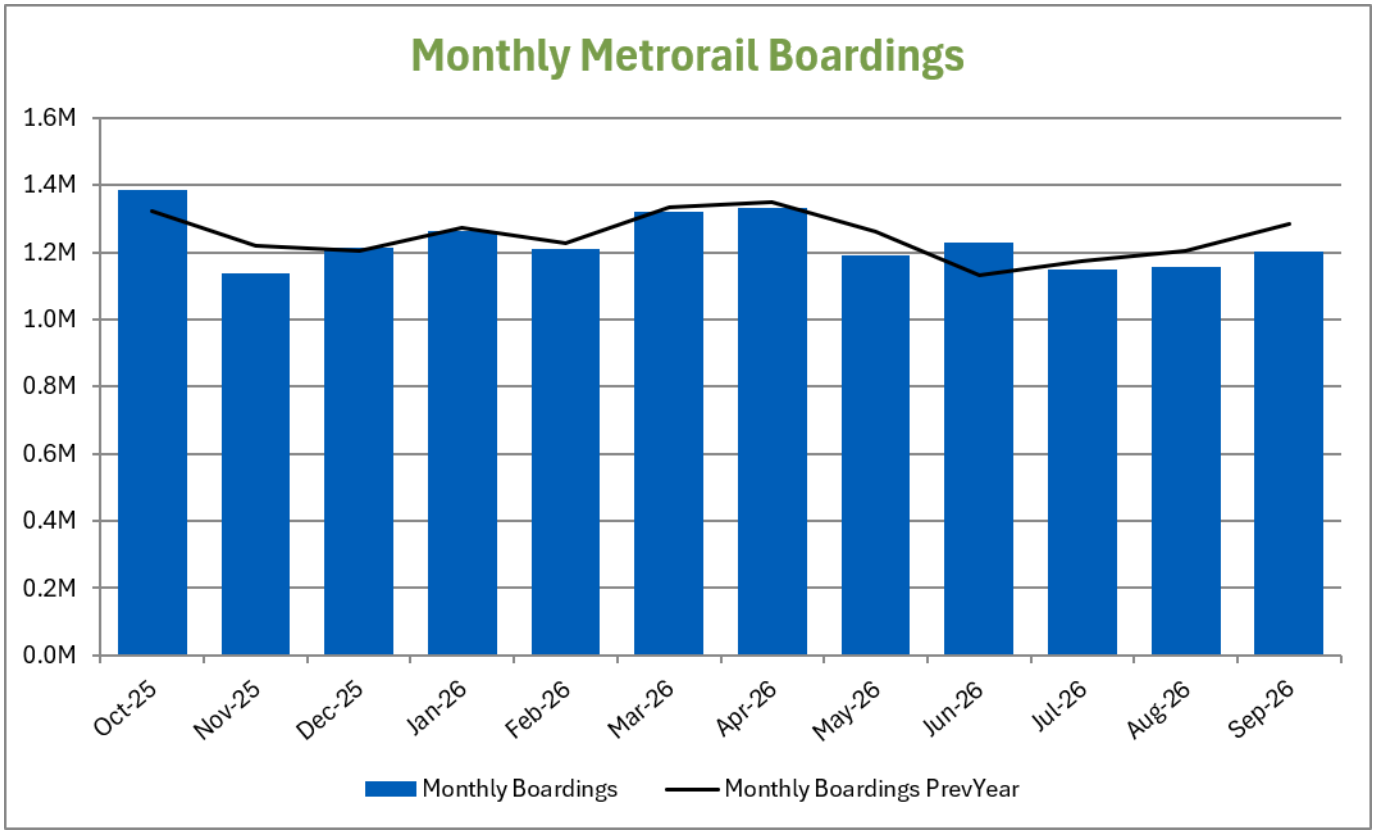

TOTAL MONTHLY AND AVERAGE WEEKDAY RIDERSHIP YEAR OVER YEAR COMPARISON CHARTS - METRORAIL

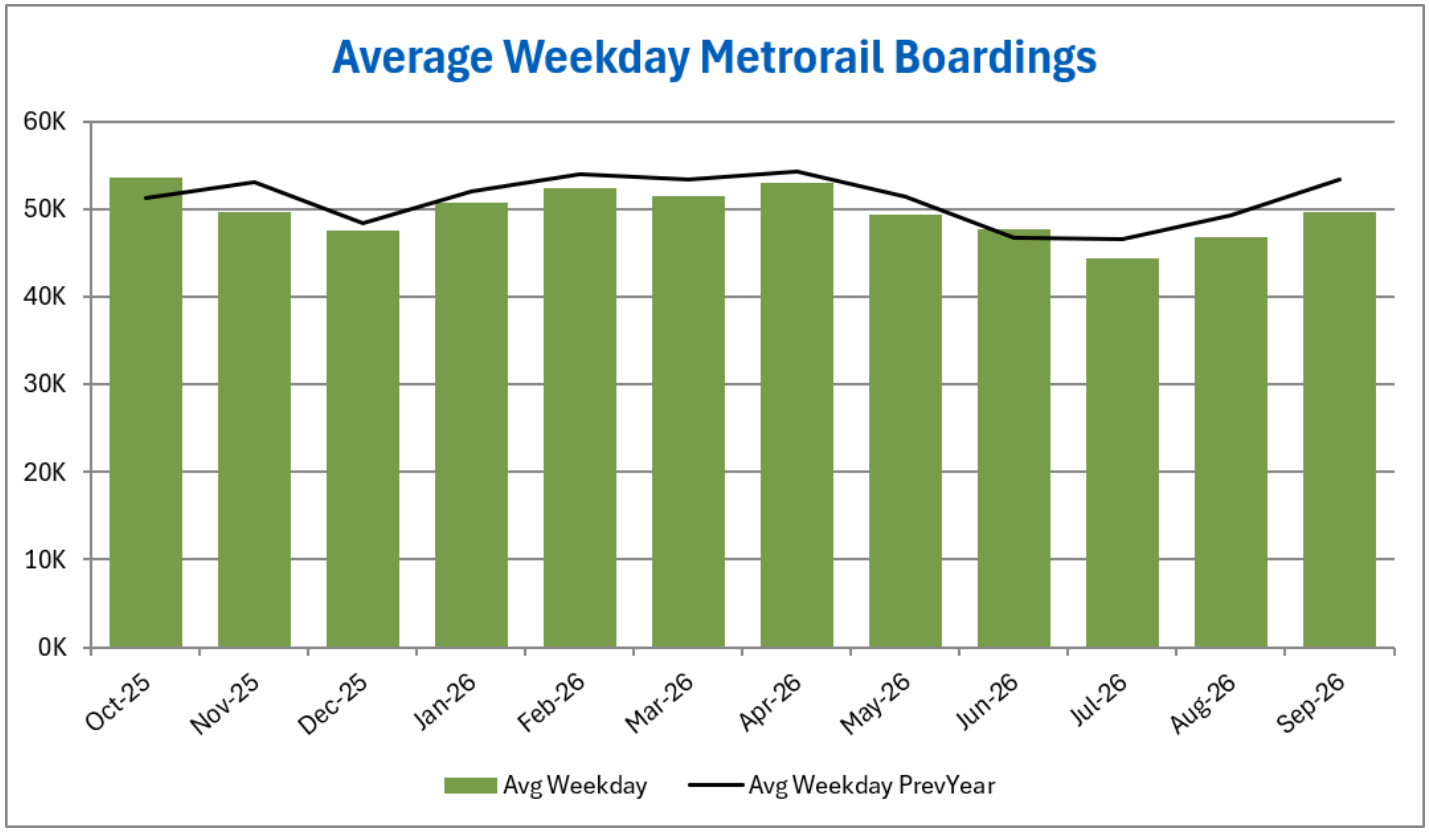

Metromover



METROMOVER MONTHLY AND AVERAGE DAILY BOARDINGS BY STATION

Weekday, Sat, Sun	Average Weekday	Average Weekday	Percent Change	Average Saturday	Average Saturday	Percent Change	Average Sunday	Average Sunday	Percent Change	Total Monthly	Total Monthly	Percent Change
Stations	**Sep-26**	**Aug-26**	**MOM**	**Sep-26**	**Aug-26**	**MOM**	**Sep-26**	**Aug-26**	**MOM**	**Sep-26**	**Aug-26**	**MOM**
School Board	901	956	-5.8%	580	571	1.6%	653	710	-8.0%	24,759	26,489	-6.5%
Omni	1,287	1,416	-9.1%	775	815	-4.9%	812	888	-8.6%	34,650	38,247	-9.4%
Museum Park	236	301	-21.6%	314	337	-6.8%	301	339	-11.2%	7,653	9,710	-21.2%
Eleventh Street	309	317	-2.5%	188	202	-6.9%	215	207	3.9%	8,419	8,708	-3.3%
Park West	420	493	-14.8%	369	332	11.1%	367	474	-22.6%	12,185	14,378	-15.3%
Freedom Tower	663	685	-3.2%	524	547	-4.2%	563	682	-17.4%	18,930	20,529	-7.8%
Government Center	4,650	4,698	-1.0%	2,363	2,294	3.0%	2,291	2,370	-3.3%	120,906	121,979	-0.9%
Miami Avenue	241	292	-17.5%	186	190	-2.1%	214	197	8.6%	6,907	8,065	-14.4%
Third Street	412	441	-6.6%	270	224	20.5%	262	265	-1.1%	11,183	11,705	-4.5%
Knight Center	574	587	-2.2%	232	242	-4.1%	219	256	-14.5%	14,427	14,809	-2.6%
Bayfront Park	1,608	1,768	-9.0%	1,007	1,086	-7.3%	1,067	1,220	-12.5%	43,671	48,655	-10.2%
First Street	1,092	1,195	-8.6%	785	773	1.6%	856	941	-9.0%	30,574	33,663	-9.2%
College/Bayside	1,477	1,513	-2.4%	883	1,011	-12.7%	940	1,141	-17.6%	39,778	42,531	-6.5%
College North	1,082	1,023	5.8%	576	548	5.1%	710	742	-4.3%	28,956	27,937	3.6%
Wilkie D. Ferguson	1,432	1,462	-2.1%	870	802	8.5%	826	893	-7.5%	38,288	39,179	-2.3%
Riverwalk	521	603	-13.6%	350	367	-4.6%	425	433	-1.8%	14,565	16,673	-12.6%
Fifth Street	466	514	-9.3%	284	306	-7.2%	270	311	-13.2%	12,457	13,874	-10.2%
Eighth Street	1,676	1,913	-12.4%	1,494	1,554	-3.9%	1,496	1,657	-9.7%	48,839	56,233	-13.1%
Tenth Street	773	851	-9.2%	459	517	-11.2%	515	561	-8.2%	20,890	23,256	-10.2%
Brickell	1,646	1,769	-7.0%	989	986	0.3%	1,047	1,165	-10.1%	44,366	47,902	-7.4%
Financial District	945	1,038	-9.0%	332	477	-30.4%	348	488	-28.7%	23,498	26,627	-11.8%
TOTAL	**22,409**	**23,835**	**-6.0%**	**13,827**	**14,183**	**-2.5%**	**14,396**	**15,941**	**-9.7%**	**605,901**	**651,149**	**-6.9%**

(**) Beginning in April 2026, Metromover data has been sourced from the UTA APC Web Portal.
(**) Financial District Station was closed all day Saturday and Sunday, Sept. 26–27.

TOTAL MONTHLY AND AVERAGE WEEKDAY RIDERSHIP YEAR OVER YEAR COMPARISON CHARTS - METROMOVER

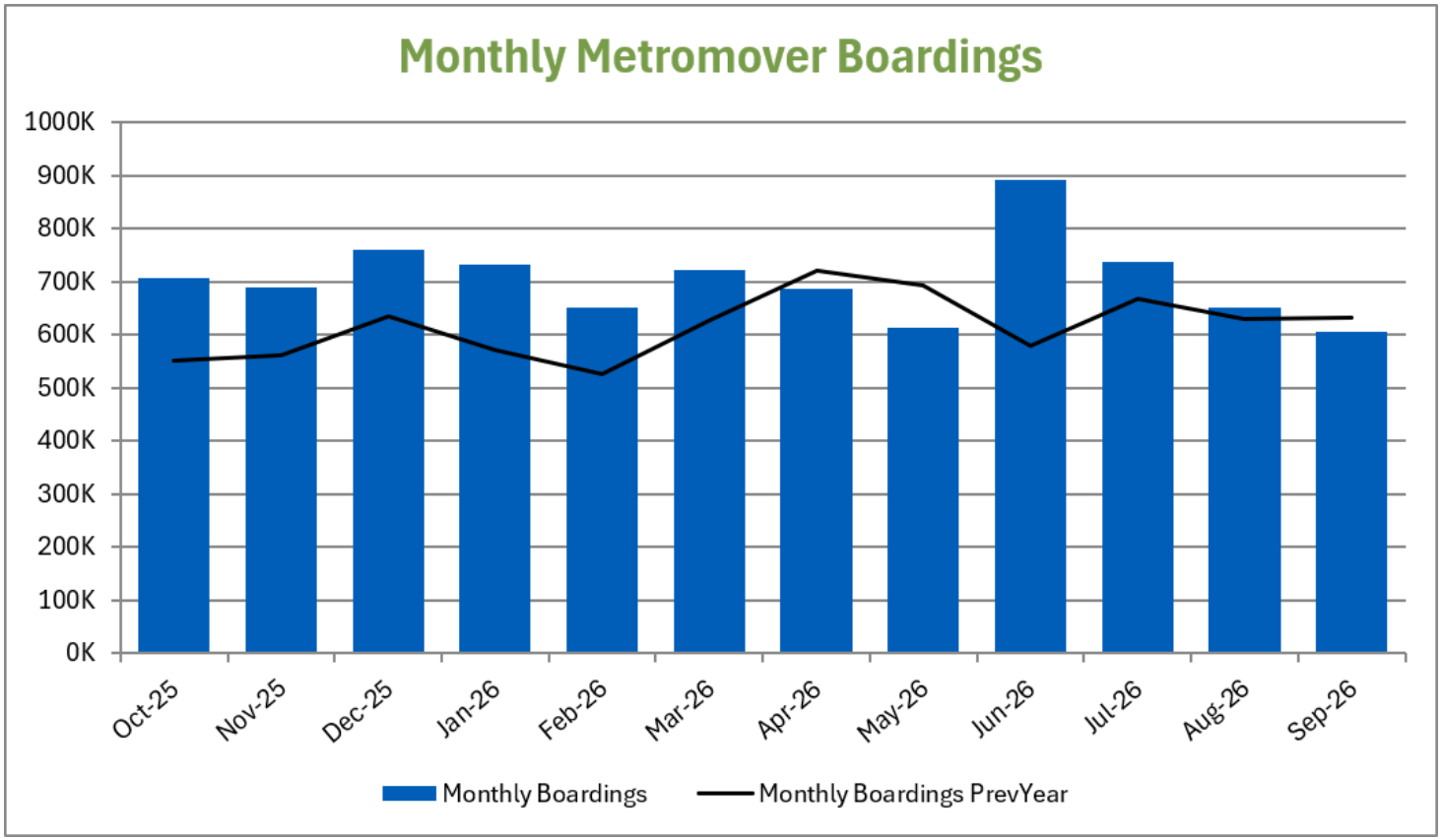

TOTAL MONTHLY AND AVERAGE WEEKDAY RIDERSHIP YEAR OVER YEAR COMPARISON CHARTS - METROMOVER

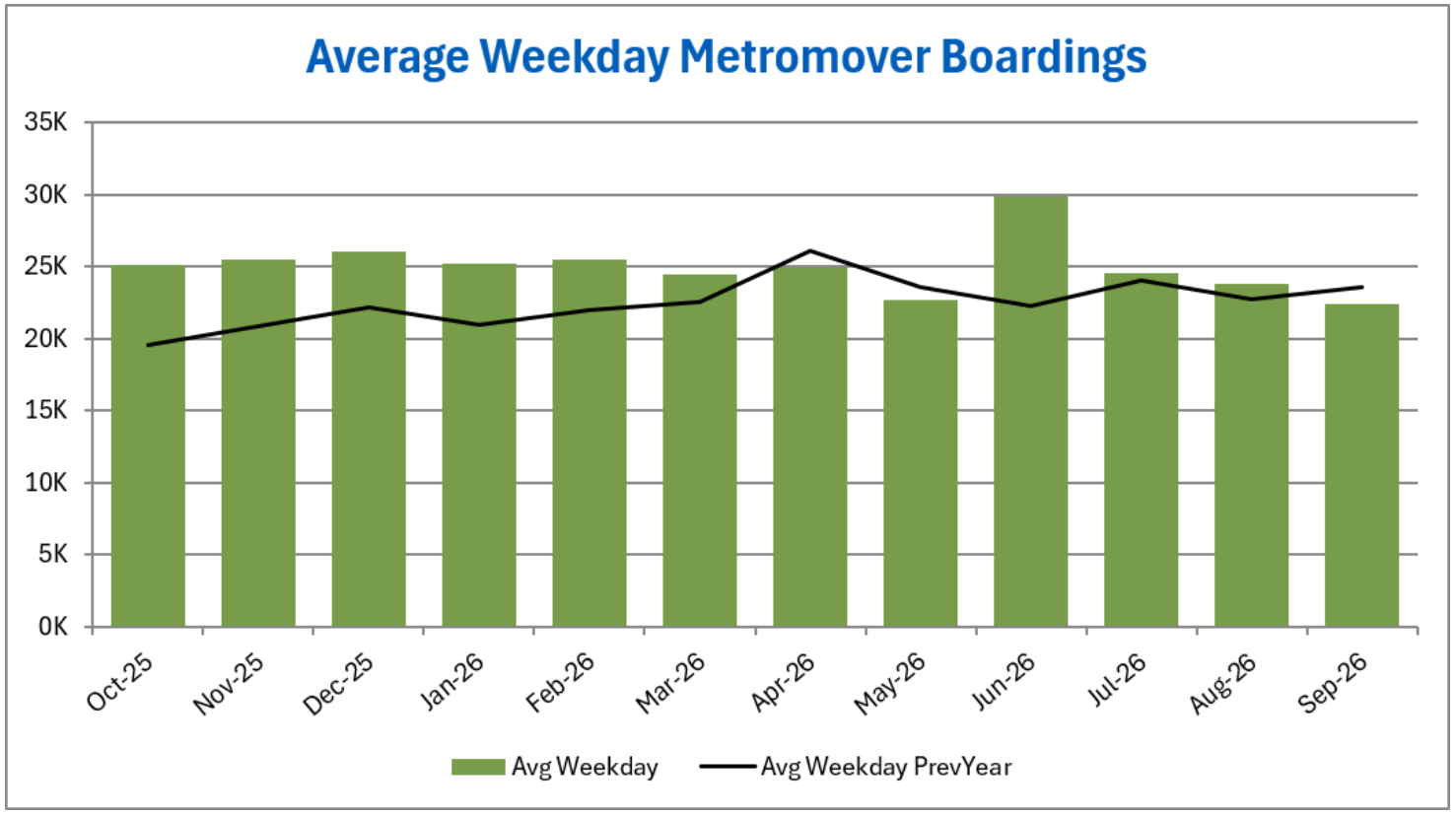

Special Transportation Services



STS

STS MONTHLY AND AVERAGE DAILY BOARDINGS
September 2026

Measure	Timeline	Ambulatory	Wheelchair	Total Clients (*)
Average Weekday	**Sep-26**	5,010	931	**5,942**
Average Saturday		2,262	408	**2,670**
Average Sunday		1,890	351	**2,242**
Total Monthly		**126,838**	**23,521**	**150,359**
Average Weekday	**Sep-25**	4,694	952	**5,646**
Average Saturday		2,119	469	**2,588**
Average Sunday		1,744	341	**2,084**
Total Monthly		**118,715**	**24,175**	**142,890**
% Change Current vs. Sep-25 Weekday		6.7%	-2.2%	5.2%
% Change Current vs. Sep-25 Saturday		6.7%	-13.0%	3.2%
% Change Current vs. Sep-25 Sunday		8.4%	2.9%	7.6%
% Change Current vs. Sep-25 Month Total		**6.8%**	**-2.7%**	**5.2%**

(*) Trip count data provided by STS contractor.

TOTAL MONTHLY AND AVERAGE WEEKDAY RIDERSHIP YEAR OVER YEAR COMPARISON CHARTS - STS

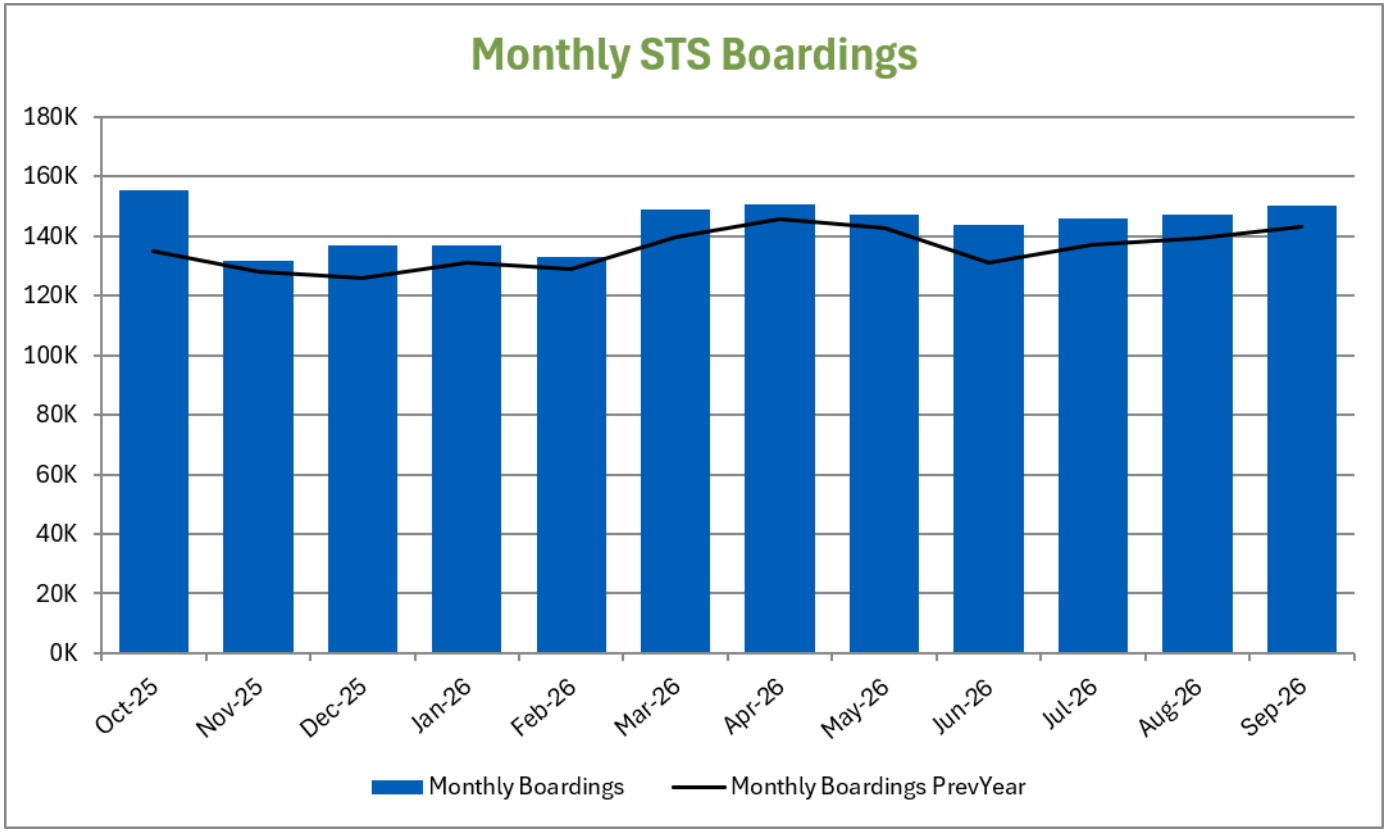

TOTAL MONTHLY AND AVERAGE WEEKDAY RIDERSHIP YEAR OVER YEAR COMPARISON CHARTS - STS

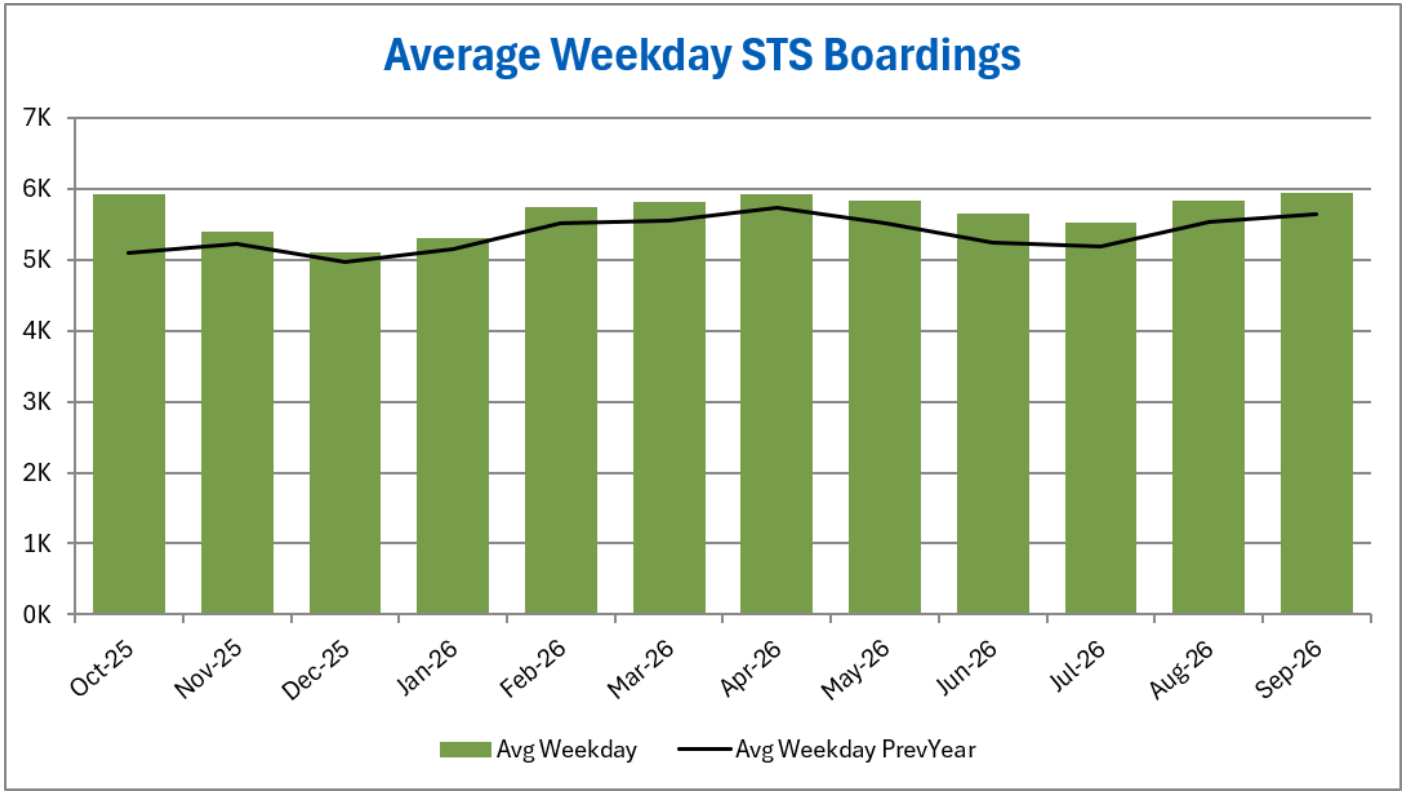

Metroconnect



METROCONNECT MONTHLY AND AVERAGE DAILY BOARDINGS BY STATION

Weekday, Sat, Sun Zones	Average Weekday Sep-26	Average Weekday Aug-26	Percent Change MOM	Total Monthly Sep-26	Total Monthly Aug-26	Percent Change MOM
Cutler Bay	173	169	2.4%	3,626	3,554	2.0%
Dadeland North	178	170	4.7%	3,748	3,560	5.3%
Dadeland South	83	82	1.2%	1,738	1,730	0.5%
Kendall North	46	44	4.5%	965	924	4.4%
Kendall South	90	83	8.4%	1,884	1,751	7.6%
North Dade	72	64	12.5%	1,502	1,351	11.2%
Northeast Dade	73	70	4.3%	1,533	1,477	3.8%
South Dade	113	106	6.6%	2,366	2,228	6.2%
TransitWay	78	66	18.2%	1,643	1,396	17.7%
Westchester	85	85	0.0%	1,795	1,785	0.6%
TOTAL	**990**	**941**	**5.2%**	**20,800**	**19,756**	**5.3%**

(*) Miami-Dade County's MetroConnect service originated as a pilot program and, as of January 2026, was formalized as an official transit mode.
(**) MetroConnect includes a limited number of single-ride Uber trips, representing less than one percent of total ridership. In accordance with NTD reporting requirements, these trips are not counted toward official NTD ridership totals. They are nevertheless included in this Technical Ridership Report to provide a full representation of service delivery.
(***) MetroConnect operates on weekdays only since February 2026. Therefore, no Saturday or Sunday data is available

TOTAL MONTHLY AND AVERAGE WEEKDAY RIDERSHIP YEAR OVER YEAR COMPARISON CHARTS - METROCONNECT

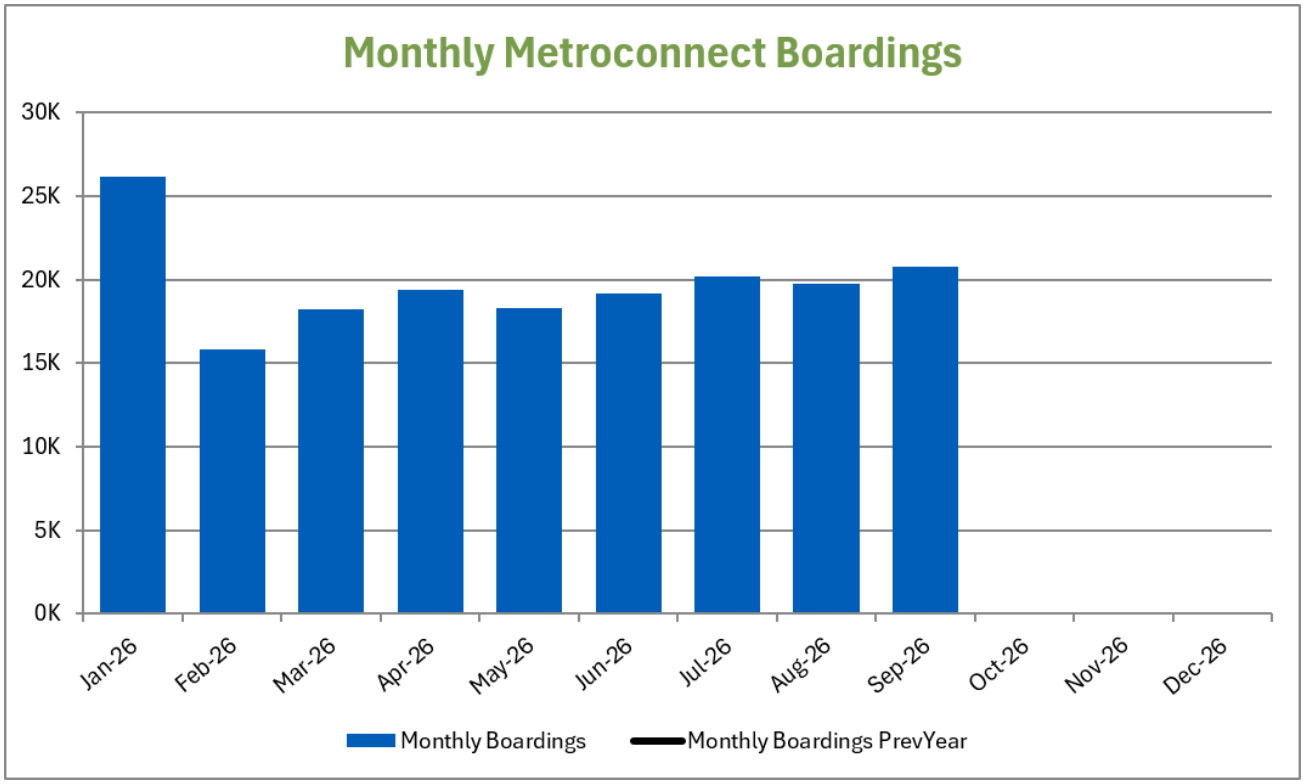

(*) Miami-Dade County's MetroConnect service originated as a pilot program and, as of January 2026, was formalized as an official transit mode.

TOTAL MONTHLY AND AVERAGE WEEKDAY RIDERSHIP YEAR OVER YEAR COMPARISON CHARTS - METROCONNECT

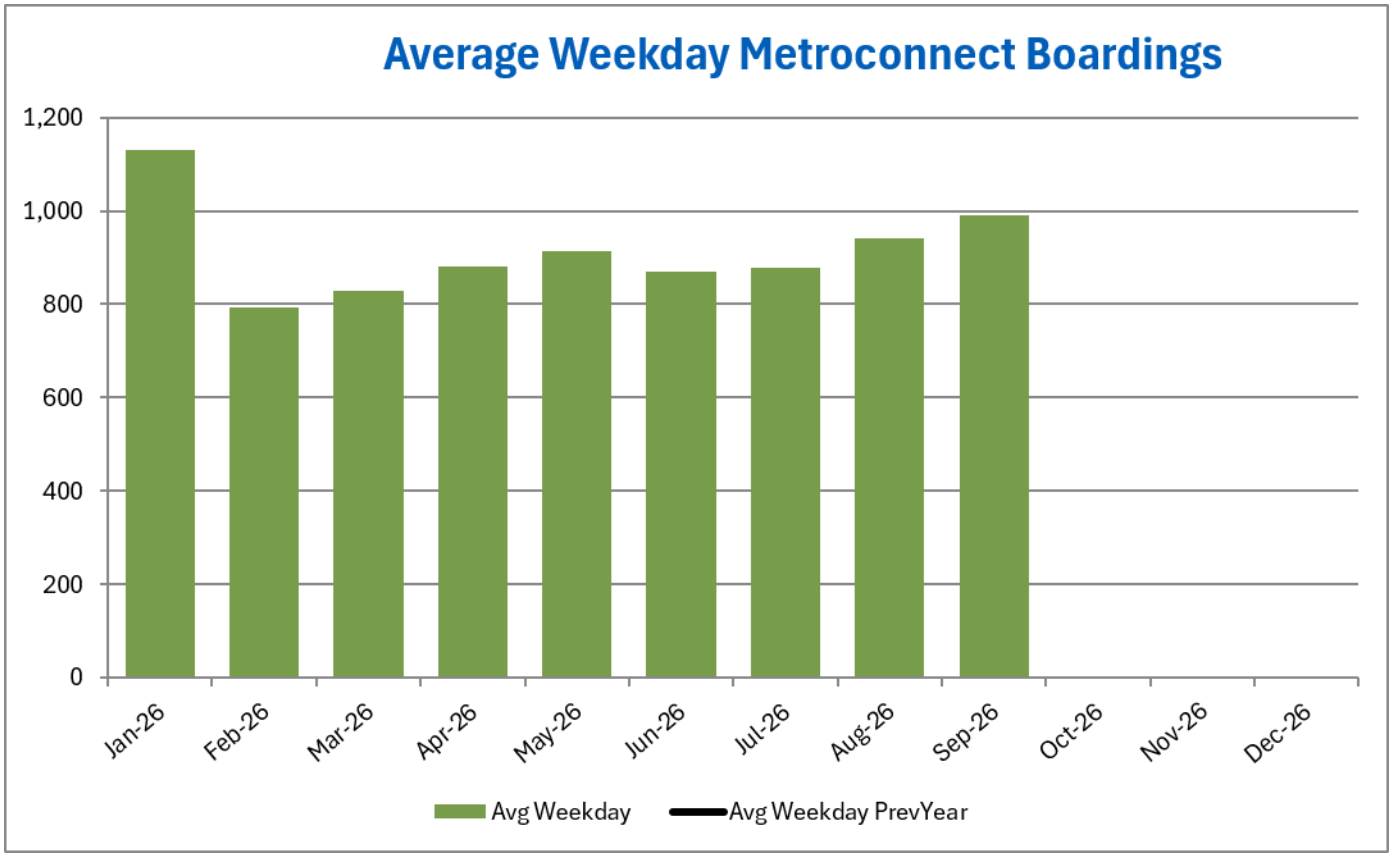

(*) Miami-Dade County's MetroConnect service originated as a pilot program and, as of January 2026, was formalized as an official transit mode.

Ridership Seasonality









RIDERSHIP SEASONALITY – PERCENT SHARE OF TOTAL RIDERSHIP BY MONTH AND CALENDAR YEAR FOR EACH MODE

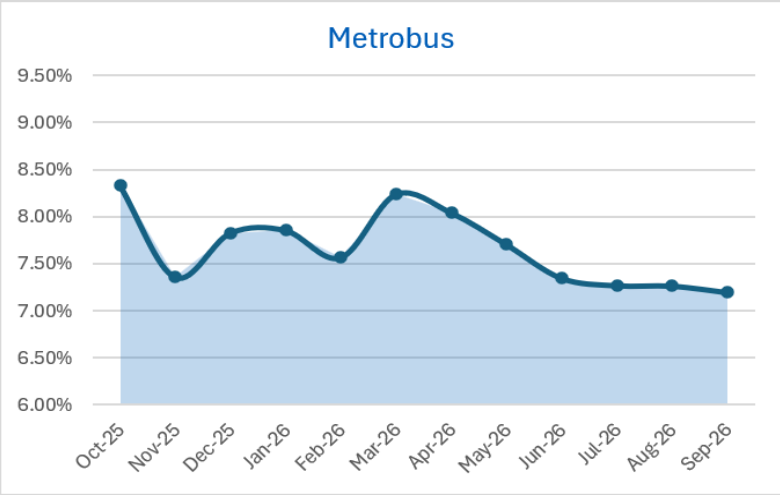

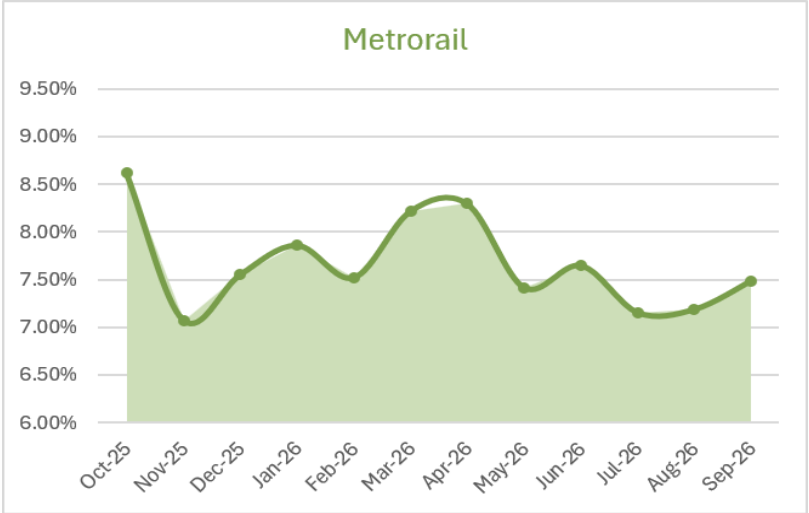

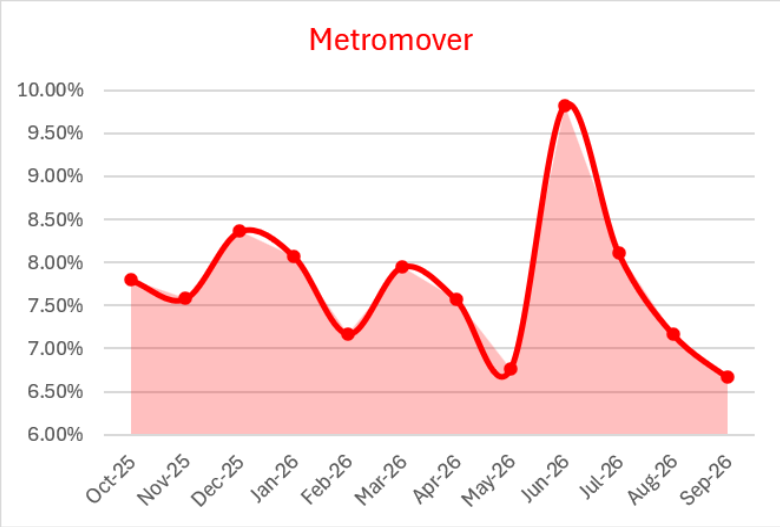

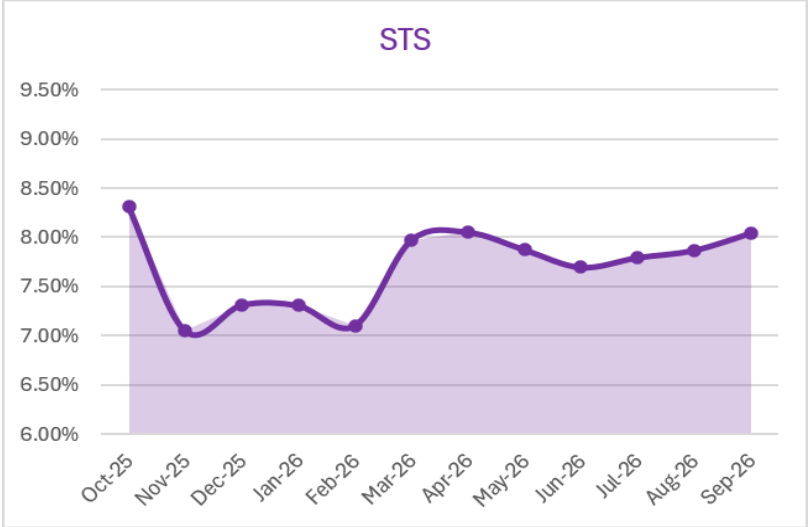

(*) These charts present a 12-month rolling total of ridership for each mode. For every month shown, the value represents that month's share as a percentage of the cumulative ridership over the preceding 12-month period.