MIAMI-DADE COUNTY

TRANSPORTATION AND PUBLIC WORKS

RIDERSHIP TECHNICAL REPORT

Division of Performance Analysis













As of 10/23/26

August 2026

Table of Contents

Table of Contents	*2*
All Modes Overview	**3**
Total Monthly Weekday, Saturday and Sunday Monthly Boardings By Mode	4
Average Weekday, Saturday and Sunday Boardings by Mode	5
All Modes Total Monthly Ridership Comparisons by Fiscal Year	6-7
Metrobus	**8**
Metrobus Average Weekday, Saturday, Sunday and Total Boardings by Route	9-11
Total Monthly and Average Weekday Ridership Year Over Year Comparison Charts – Metrobus	12-13
Bus Rapid Transit	**14**
Bus Rapid Transit Average Weekday, Saturday, Sunday and Total Boardings by Route	15
Bus Rapid Transit Average Weekday, Saturday, Sunday and Total Boardings by Station	16
Total Monthly and Average Weekday Ridership Year Over Year Comparison Charts – BRT	17-18
Metrorail	**19**
Metrorail Average Weekday, Saturday, Sunday and Total Boardings by Station	20
Total Monthly and Average Weekday Ridership Year Over Year Comparison Charts – Metrorail	21-22
Metromover	**23**
Metromover Average Weekday, Saturday, Sunday and Total Boardings by Station	24
Total Monthly and Average Weekday Ridership Year Over Year Comparison Charts – Metromover	25-26
Special Transportation Services (STS)	**27**
STS Monthly and Average Daily Boardings	28
Total Monthly and Average Weekday Ridership Year Over Year Comparison Charts – STS	29-30
Metroconnect	**31**
Metroconnect Monthly and Average Daily Boardings	32
Total Monthly and Average Weekday Ridership Year Over Year Comparison Charts – Metroconnect	33-34
Ridership Seasonality	**35**
Ridership Seasonality – Percent Share of Total Ridership by Month and Calendar Year for Each Mode	36

All Modes Overview



TOTAL MONTHLY WEEKDAY, SATURDAY AND SUNDAY BOARDINGS BY MODE
AUGUST 2026

Travel mode	Month's Total Weekdays Ridership	Month's Total Saturdays Ridership	Month's Total Sundays Ridership	Total Monthly Ridership	Total Monthly Ridership Aug-25	% Change vs Aug-25 Total Monthly Ridership
Metrobus	3,245,194	514,110	391,254	4,150,558	4,736,710	-9.2%
Bus Rapid Transit	124,728	14,547	11,406	150,681		
Metrorail	984,576	98,806	71,135	1,154,517	1,203,765	-4.1%
Metromover	500,532	70,913	79,704	651,149	628,720	3.6%
STS Paratransit	122,285	13,453	11,357	147,095	139,104	5.7%
MetroConnect	19,756			19,756		
TOTAL	4,997,071	711,829	564,856	6,273,756	6,708,299	-6.5%

(*) Bus Rapid Transit (BRT) service began on October 27, 2025. No historical data is included.
(**) % Change vs Aug 2025 Total Monthly Ridership for Metrobus: This metric represents the combined ridership of Metrobus and Bus Rapid Transit (BRT) services. Aggregating both services ensures consistency in the comparison with Aug 2025, aligning with the standard monthly reporting structure.
(***) Miami-Dade County's MetroConnect service originated as a pilot program and, as of January 2026, was formalized as an official transit mode.
(****) MetroConnect operates on weekdays only since February 2026. Therefore, no Saturday or Sunday data is available.

AVERAGE WEEKDAY, SATURDAY AND SUNDAY BOARDINGS BY MODE
AUGUST 2026

Travel mode	Average Weekday	Average Saturday	Average Sunday	Aug-25 Average Weekday	Aug-25 Average Saturday	Aug-25 Average Sunday	% Change vs. Aug-25 Weekday	% Change vs. Aug-25 Saturday	% Change vs. Aug-25 Sunday
Metrobus	154,641	102,843	78,251	181,206	106,677	80,178	-11.4%	-0.9%	0.4%
Bus Rapid Transit	5,939	2,909	2,281						
Metrorail	46,885	19,761	14,227	49,266	19,113	14,721	-4.8%	3.4%	-3.4%
Metromover	23,835	14,183	15,941	22,690	14,580	15,864	5.0%	-2.7%	0.5%
STS Paratransit	5,823	2,691	2,271	5,538	2,488	2,075	5.1%	8.2%	9.4%
MetroConnect	941								
TOTAL	238,064	142,387	112,972	258,700	142,858	112,838	-8.0%	-0.3%	0.1%

(*) Average ridership is calculated and published only for those days and stations or routes with nontrivial amounts of reported data.
(**) Bus Rapid Transit (BRT) service began on October 27, 2025. No historical data is included.
(***) % Change vs Aug 2025 Weekday, Saturday and Sunday Ridership for Metrobus: These metrics represent the combined ridership of Metrobus and Bus Rapid Transit (BRT) services. Aggregating both services ensures consistency in the comparison with Aug 2025, aligning with the standard monthly reporting structure.
(****) Miami-Dade County's MetroConnect service originated as a pilot program and, as of January 2026, was formalized as an official transit mode.
(*****) MetroConnect operates on weekdays only since February 2026. Therefore, no Saturday or Sunday data is available.

ALL MODES TOTAL MONTHLY RIDERSHIP COMPARISONS BY FISCAL YEAR

Month	Totals (5 modes) FY 25	Totals (5 modes) FY 26	Variance YOY	Metrobus FY 25	Metrobus FY 26	Variance YOY	BRT FY 26	MetroConnect FY 26
Oct	7,049,348	7,182,147	1.9%	5,043,329	4,905,043	-2.2%	28,715	
Nov	6,745,554	6,313,324	-6.4%	4,835,529	4,230,131	-11.2%	126,576	
Dec	6,735,361	6,743,962	0.1%	4,773,057	4,500,053	-2.9%	134,870	
Jan	6,949,585	6,810,204	-2.0%	4,973,281	4,508,486	-6.5%	142,956	26,135
Feb	6,598,053	6,488,261	-1.7%	4,715,948	4,337,380	-5.0%	142,782	15,835
Mar	7,007,535	7,088,115	1.1%	4,907,536	4,725,213	-0.6%	152,911	18,234
Apr	7,017,476	6,953,538	-0.9%	4,803,104	4,609,180	-0.8%	154,190	19,351
May	6,925,002	6,534,224	-5.6%	4,828,266	4,409,124	-5.5%	154,455	18,257
Jun	6,168,731	6,634,543	7.6%	4,325,782	4,186,824	0.6%	163,868	19,142
Jul	6,523,255	6,355,036	-2.6%	4,545,434	4,155,956	-5.3%	147,771	20,213
Aug	6,708,301	6,273,756	-6.5%	4,736,712	4,150,558	-9.2%	150,681	19,756
Sep	6,810,660			4,750,956				
FY Total	81,238,861			57,238,934				

(*) In this table and those which follow, "YOY" stands for "year-over-year",
(**) Bus Rapid Transit (BRT) service began on October 27, 2025. No historical data is included.
(***) YOY Variance for Metrobus: This metric represents the combined ridership of Metrobus and Bus Rapid Transit (BRT) services. Aggregating both services ensures consistency in the comparison with FY 25, aligning with the standard monthly reporting structure.
(****) Miami-Dade County's MetroConnect service originated as a pilot program and, as of January 2026, was formalized as an official transit mode.

ALL MODES TOTAL MONTHLY RIDERSHIP COMPARISONS BY FISCAL YEAR

Month	Metromover FY 25	Metromover FY 26	Variance YOY	Metrorail FY 25	Metrorail FY 26	Variance YOY	STS FY 25	STS FY 26	Variance YOY
Oct	550,054	707,884	28.7%	1,321,113	1,385,165	4.8%	134,852	155,340	15.2%
Nov	561,326	688,539	22.7%	1,220,720	1,136,248	-6.9%	127,979	131,830	3.0%
Dec	634,296	759,396	19.7%	1,202,284	1,212,909	0.9%	125,724	136,734	8.8%
Jan	571,831	733,060	28.2%	1,273,616	1,262,940	-0.8%	130,857	136,627	4.4%
Feb	526,198	651,347	23.8%	1,227,182	1,208,113	-1.6%	128,725	132,804	3.2%
Mar	626,418	721,935	15.2%	1,334,099	1,320,781	-1.0%	139,482	149,041	6.9%
Apr	720,763	687,279	-4.6%	1,347,928	1,333,013	-1.1%	145,681	150,525	3.3%
May	693,368	613,954	-11.5%	1,260,681	1,191,211	-5.5%	142,687	147,223	3.2%
Jun	578,835	892,260	54.1%	1,133,123	1,228,566	8.4%	130,991	143,883	9.8%
Jul	668,418	736,422	10.2%	1,172,136	1,148,873	-2.0%	137,267	145,721	6.2%
Aug	628,720	651,149	3.6%	1,203,765	1,154,517	-4.1%	139,104	147,095	5.7%
Sep	633,043			1,283,771			142,890		
FY Total	7,393,270			14,980,418			1,626,239		

(*) In this table and those which follow, "YOY" stands for "year-over-year",

.

Metrobus



METROBUS AVERAGE WEEKDAY, SATURDAY, SUNDAY AND TOTAL BOARDINGS BY ROUTE

Route	Average Weekday	Average Weekday	Percent Change	Average Saturday	Average Saturday	Percent Change	Average Sunday	Average Sunday	Percent Change	Total Monthly	Total Monthly	Percent Change
	Aug-26	Jul-26	MOM	Aug-26	Jul-26	MOM	Aug-26	Jul-26	MOM	Aug-26	Jul-26	MOM
2	1,969	2,181	-9.7%	1,448	1,500	-3.5%	1,278	1,473	-13.2%	54,988	61,353	-10.4%
3	6,385	6,550	-2.5%	5,100	4,850	5.2%	4,192	4,444	-5.7%	180,551	185,723	-2.8%
7	3,145	2,981	5.5%	1,942	1,841	5.5%	1,543	1,578	-2.2%	83,471	80,829	3.3%
8	3,778	3,607	4.7%	1,816	1,746	4.0%	1,391	1,541	-9.7%	95,373	94,050	1.4%
9	9,617	9,563	0.6%	6,414	6,193	3.6%	4,550	4,864	-6.5%	256,783	259,480	-1.0%
11	8,689	8,591	1.1%	6,196	6,252	-0.9%	4,788	5,526	-13.4%	237,392	241,635	-1.8%
12	2,551	2,323	9.8%	1,127	1,173	-3.9%	1,089	1,101	-1.1%	64,659	61,305	5.5%
14	1,008	931	8.3%	812	888	-8.6%	911	938	-2.9%	29,769	28,720	3.7%
15*	528	441	19.7%	541	312	73.4%	304	271	12.2%	15,314	12,298	24.5%
16*	380	353	7.6%							7,975	7,767	2.7%
17	5,305	5,105	3.9%	3,683	3,637	1.3%	2,671	2,723	-1.9%	143,184	140,474	1.9%
20	1,932	1,860	3.9%	1,529	1,459	4.8%	1,149	1,187	-3.2%	53,953	52,685	2.4%
21	1,939	1,867	3.9%	1,173	1,048	11.9%	963	999	-3.6%	51,412	50,269	2.3%
22	2,098	1,933	8.5%	1,255	1,212	3.5%	955	968	-1.3%	55,116	52,220	5.5%
24 -CORAL WAY LIMITED	1,914	1,884	1.6%	1,242	1,256	-1.1%	932	1,043	-10.6%	51,061	51,683	-1.2%
25*	206	206	0.0%							4,332	4,532	-4.4%
26	2,175	1,936	12.3%	986	968	1.9%	707	828	-14.6%	54,150	50,606	7.0%
27	7,104	7,159	-0.8%	4,782	4,520	5.8%	3,025	3,115	-2.9%	188,216	191,151	-1.5%
32	2,236	2,176	2.8%	1,330	1,315	1.1%	1,104	1,206	-8.5%	59,120	59,158	-0.1%
35	1,971	1,899	3.8%	1,439	1,352	6.4%	1,194	1,309	-8.8%	54,549	53,738	1.5%
36	5,581	5,574	0.1%	4,177	4,250	-1.7%	3,339	3,498	-4.5%	154,778	157,114	-1.5%
37	3,937	3,823	3.0%	2,688	2,410	11.5%	1,936	2,127	-9.0%	105,799	104,368	1.4%
40	1,384	1,370	1.0%	860	871	-1.3%	640	736	-13.0%	36,575	37,293	-1.9%
42*	435	438	-0.7%							9,132	9,627	-5.1%
52	1,101	1,082	1.8%	700	660	6.1%	544	648	-16.0%	29,348	29,673	-1.1%
54	2,177	2,204	-1.2%	1,550	1,533	1.1%	978	1,176	-16.8%	58,369	60,494	-3.5%
56*	380	306	24.2%	147	158	-7.0%				8,726	7,355	18.7%
57*	215	208	3.4%	80	65	23.1%				4,925	4,832	1.9%
62 - HIALEAH-BISC BLVD VIA 62 ST	2,191	1,982	10.5%	1,477	1,388	6.4%	1,023	1,155	-11.4%	58,505	54,931	6.5%
70*	356	270	31.9%	215	208	3.4%	225	235	-4.3%	9,683	7,937	22.0%

.

*(*) In this table and those which follow, contracted routes are identified by an asterisk **

(**) In this table and those which follow, "MOM" for "month-over-month

(***) Routes highlighted in green represent the top five routes by weekday average ridership, while routes highlighted in red represent the bottom five by weekday average ridership.

(****) Ridership figures are based on statistically adjusted APC data. Values are rounded for readability; totals may not equal the sum of individual routes due to rounding.

(*****) Route 401 did not capture Sunday data during Jul-26. Sunday ridership has been estimated.

(******) Route 500 did not capture weekday and Sunday data during Jul-26. Ridership for those days has been estimated.

METROBUS AVERAGE WEEKDAY, SATURDAY, SUNDAY AND TOTAL BOARDINGS BY ROUTE

Route	Average Weekday	Average Weekday	Percent Change	Average Saturday	Average Saturday	Percent Change	Average Sunday	Average Sunday	Percent Change	Total Monthly	Total Monthly	Percent Change
	Aug-26	Jul-26	MOM	Aug-26	Jul-26	MOM	Aug-26	Jul-26	MOM	Aug-26	Jul-26	MOM
72*	950	975	-2.6%	538	499	7.8%	445	495	-10.1%	24,868	25,919	-4.1%
73	1,042	966	7.9%	384	351	9.4%	178	195	-8.7%	24,692	23,642	4.4%
75	2,527	2,483	1.8%	1,635	1,763	-7.3%	1,216	1,505	-19.2%	67,326	69,202	-2.7%
77	8,735	8,927	-2.2%	5,672	5,942	-4.5%	4,241	4,538	-6.5%	232,998	242,860	-4.1%
79	6,934	6,892	0.6%	6,062	5,877	3.1%	4,382	4,544	-3.6%	197,842	197,857	0.0%
87	1,609	1,624	-0.9%	767	735	4.4%	454	514	-11.7%	39,894	41,230	-3.2%
88	1,537	1,541	-0.3%	1,315	1,189	10.6%	987	1,122	-12.0%	43,792	44,260	-1.1%
95 - EXPRESS GOLDEN GLADES	1,454	1,375	5.7%							30,539	30,239	1.0%
97*	298	249	19.7%	248	227	9.3%	160	243	-34.2%	8,299	7,602	9.2%
100	14,917	14,343	4.0%	12,693	12,605	0.7%	9,584	9,850	-2.7%	424,642	415,213	2.3%
101	806	730	10.4%							16,929	16,060	5.4%
103	1,350	1,269	6.4%	981	928	5.7%	641	722	-11.2%	36,468	35,249	3.5%
104	952	928	2.6%	547	557	-1.8%	430	512	-16.0%	24,874	25,210	-1.3%
107	1,482	1,478	0.3%	946	985	-4.0%	804	911	-11.7%	39,868	41,006	-2.8%
125	3,828	3,865	-1.0%	2,540	2,594	-2.1%	1,920	2,194	-12.5%	102,697	106,381	-3.5%
132 -TRI-RAIL DORAL SHUTTLE	41	42	-2.4%							863	913	-5.5%
135	1,070	1,041	2.8%	581	689	-15.7%	490	608	-19.4%	27,823	28,710	-3.1%
136	124	110	12.7%							2,611	2,421	7.9%
137 - WEST DADE CONNECTION	1,595	1,733	-8.0%	1,180	1,186	-0.5%	956	1,002	-4.6%	44,173	47,885	-7.8%
150 - MIAMI BEACH AIRPORT EXPRESS	1,387	1,328	4.4%	1,598	1,327	20.4%	1,230	1,271	-3.2%	43,254	40,888	5.8%
152*	416	344	20.9%	236	261	-9.6%	165	176	-6.3%	10,737	9,498	13.0%
183	3,775	3,830	-1.4%	2,268	2,230	1.7%	1,607	1,890	-15.0%	98,649	102,637	-3.9%
199	1,542	1,615	-4.5%	1,169	1,140	2.5%	911	1,108	-17.8%	42,791	45,635	-6.2%
203 - BISCAYNE MAX	792	746	6.2%							16,642	16,416	1.4%
204 KILLIAN MAX	505	501	0.8%							10,605	11,028	-3.8%
207 (7th St) - LITTLE HAVANA CONN	1,357	1,255	8.1%	859	770	11.6%	631	706	-10.6%	35,949	34,230	5.0%
208 (8th St) - LITTLE HAVANA CONN	1,430	1,330	7.5%	856	697	22.8%	777	778	-0.1%	38,192	35,947	6.2%
211 - FLAGLER MAX	1,101	1,078	2.1%							23,121	23,721	-2.5%
272 SUNSET MAX*	305	285	7.0%							6,408	6,273	2.2%
279 - 79 STREET MAX	679	626	8.5%							14,249	13,769	3.5%

METROBUS AVERAGE WEEKDAY, SATURDAY, SUNDAY AND TOTAL BOARDINGS BY ROUTE

Route	Average Weekday	Average Weekday	Percent Change	Average Saturday	Average Saturday	Percent Change	Average Sunday	Average Sunday	Percent Change	Total Monthly	Total Monthly	Percent Change
	Aug-26	Jul-26	MOM	Aug-26	Jul-26	MOM	Aug-26	Jul-26	MOM	Aug-26	Jul-26	MOM
287 - SAGA BAY MAX	121	116	4.3%							2,536	2,550	-0.6%
288 KENDALL MAX	401	409	-2.0%							8,420	8,989	-6.3%
301 - DADE MONROE EXPRESS*	1,403	1,318	6.4%	1,443	1,275	13.2%	1,472	1,575	-6.5%	44,038	41,961	5.0%
302 - CARD SOUND EXPRESS*	146	137	6.6%	128	135	-5.2%	102	135	-24.4%	4,219	4,219	0.0%
338 WEEKEND EXPRESS				187	171	9.4%	146	149	-2.0%	1,662	1,430	16.3%
344*	196	189	3.7%	90	79	13.9%				4,560	4,468	2.1%
400 - SOUTH OWL	104	90	15.6%	110	108	1.9%	99	93	6.5%	3,228	2,870	12.5%
401 - NORTH OWL*	68	66	3.0%	88	63	39.7%	59	23	156.5%	2,161	1,821	18.7%
500 - CUTLER BAY LOCAL*	141	126	11.9%	117	139	-15.8%	58	70	-17.1%	3,838	3,625	5.9%
510 - SKYLAKE CIRCULATOR *	461	447	3.1%	304	276	10.1%	247	293	-15.7%	12,445	12,402	0.3%
602 - TRANSITWAY LOCAL	3,684	3,656	0.8%	2,569	2,481	3.5%	2,427	2,653	-8.5%	102,338	103,619	-1.2%
836 EXPRESS	312	318	-1.9%							6,552	6,991	-6.3%
837 EXPRESS	233	231	0.9%							4,889	5,072	-3.6%
AHEPA SHUTTLE*	27	21	28.6%							108	105	2.9%
FEDERATION GARDENS SHUTTLE*				21	30	-30.0%				103	119	-13.4%
GREEN HILLS SHUTTLE*	6	5	20.0%							31	21	47.6%
KING S CREEK SHUTTLE*	7	8	-12.5%							26	41	-36.6%
MEEK / MARQUES S SHUTTLE*	43	50	-14.0%							173	199	-13.1%
ROBERT SHARP SHUTTLE*	37	33	12.1%							148	166	-10.8%
SIERRA LAKES SHUTTLE*	20	22	-9.1%							80	86	-7.0%
Total	154,641	151,552	2.0%	102,843	100,372	2.5%	78,251	84,563	-7.5%	4,150,558	4,155,956	-0.1%

TOTAL MONTHLY AND AVERAGE WEEKDAY RIDERSHIP YEAR OVER YEAR COMPARISON CHARTS - METROBUS

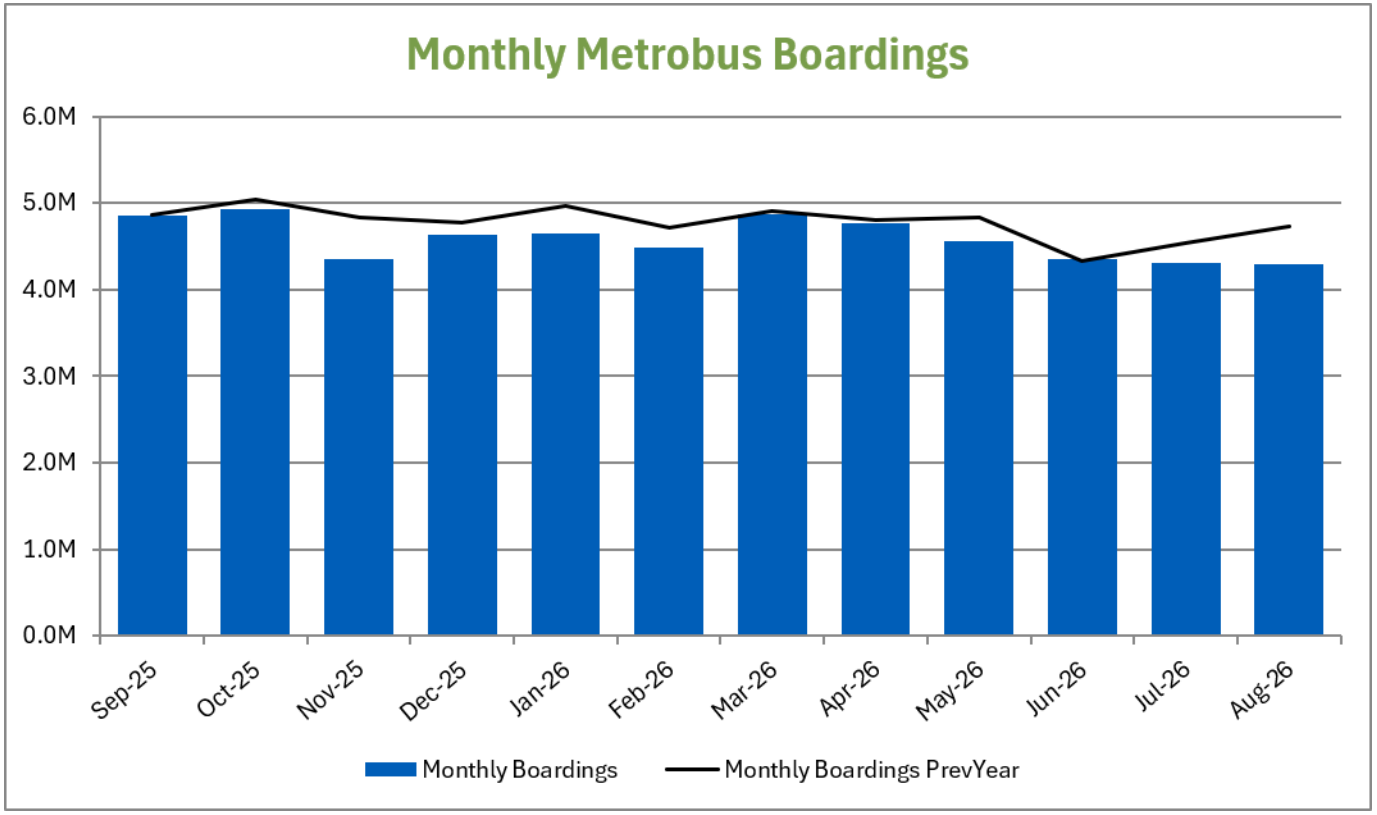

(*) This chart reflects a 12-month rolling total of Metrobus boardings. The line represents the corresponding month from the prior year. Identical 12-month rollup charts for each mode are included later in this report.
(**) Starting Oct-25 Monthly Boardings represents the combined ridership of Metrobus and Bus Rapid Transit (BRT) services. Aggregating both services ensures consistency in the comparison with the previous year, aligning with the standard monthly reporting structure.

TOTAL MONTHLY AND AVERAGE WEEKDAY RIDERSHIP YEAR OVER YEAR COMPARISON CHARTS - METROBUS

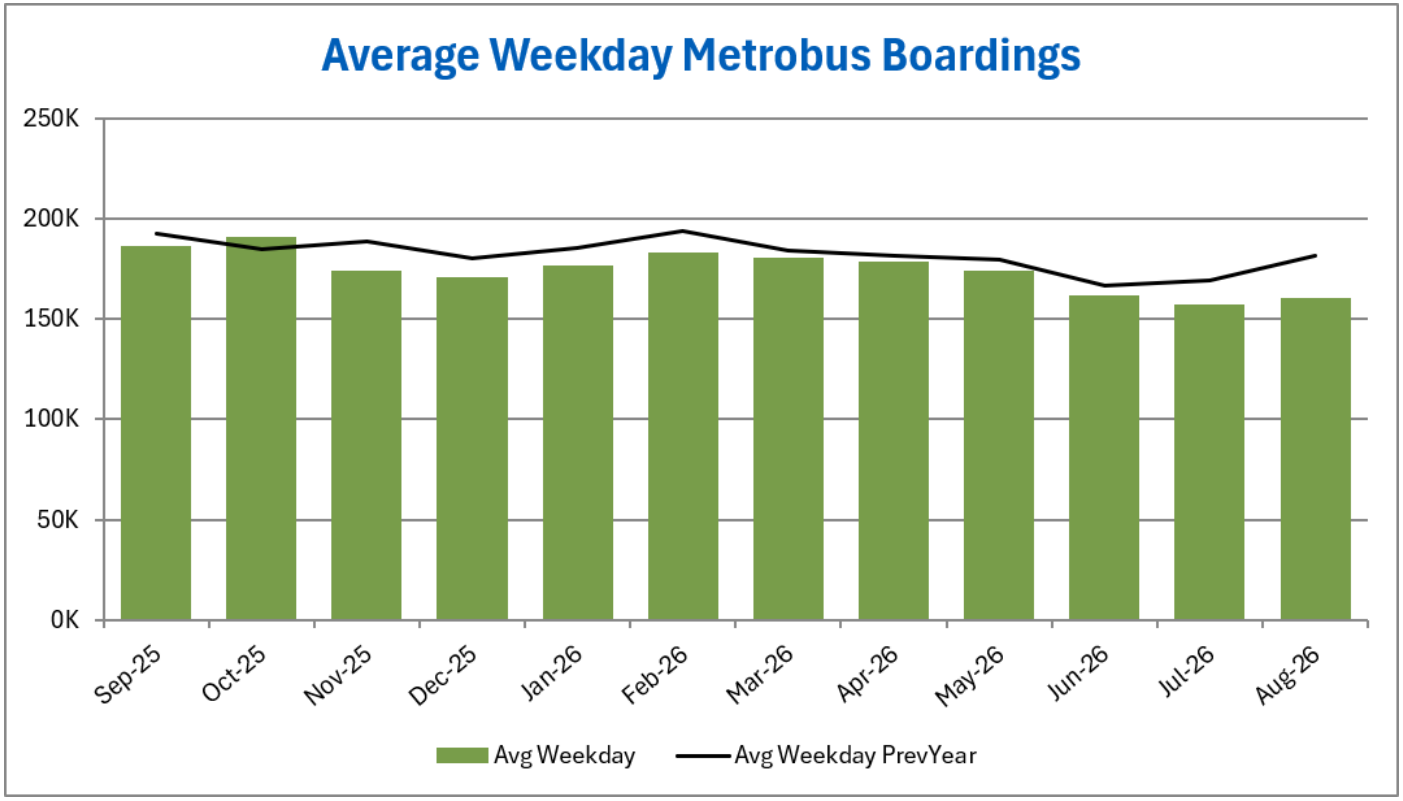

(*) This chart reflects a 12-month rolling total of Metrobus average weekday boardings. The line represents the corresponding month from the prior year. Identical 12-month rollup charts for each mode are included later in this report.
(**) Starting Oct-25 Monthly Boardings represents the combined ridership of Metrobus and Bus Rapid Transit (BRT) services. Aggregating both services ensures consistency in the comparison with the previous year, aligning with the standard monthly reporting structure.

Bus Rapid Transit



BUS RAPID TRANSIT AVERAGE WEEKDAY, SATURDAY, SUNDAY AND TOTAL BOARDINGS BY ROUTE

Route	Average Weekday	Average Weekday	Percent Change	Average Saturday	Average Saturday	Percent Change	Average Sunday	Average Sunday	Percent Change	Total Monthly	Total Monthly	Total Monthly
	Aug-26	Jul-26	MOM	Aug-26	Jul-26	MOM	Aug-26	Jul-26	MOM	Aug-26	Jul-26	MOM
601	5,939	5,686	4.4%	2,909	2,648	9.9%	2,281	2,418	-5.7%	150,681	147,771	2.0%

BUS RAPID TRANSIT AVERAGE WEEKDAY, SATURDAY, SUNDAY AND TOTAL BOARDINGS BY STATION

Weekday, Sat, Sun	Average Weekday	Average Weekday	Percent Change	Average Saturday	Average Saturday	Percent Change	Average Sunday	Average Sunday	Percent Change	Total Monthly	Total Monthly	Percent Change
Stations	Aug-26	Jul-26	MOM	Aug-26	Jul-25	MOM	Aug-26	Jul-26	MOM	Aug-26	Jul-26	MOM
Avocado Dr	163	162	0.6%	82	68	20.6%	64	67	-4.5%	4,161	4,168	-0.2%
Bauer Dr	296	273	8.4%	197	187	5.3%	172	175	-1.7%	8,062	7,635	5.6%
Campbell Dr	231	233	-0.9%	153	154	-0.6%	108	129	-16.3%	6,160	6,377	-3.4%
Caribbean Blvd	326	320	1.9%	193	182	6.0%	126	162	-22.2%	8,443	8,571	-1.5%
Civic Ct	146	143	2.1%	76	79	-3.8%	67	59	13.6%	3,787	3,756	0.8%
Coral Reef Dr	344	330	4.2%	137	118	16.1%	94	108	-13.0%	8,373	8,275	1.2%
Eureka Dr	221	207	6.8%	138	126	9.5%	105	107	-1.9%	5,851	5,584	4.8%
Howard Dr	201	186	8.1%	133	117	13.7%	85	103	-17.5%	5,311	5,083	4.5%
Krome Ave	93	96	-3.1%	70	70	0.0%	57	52	9.6%	2,587	2,658	-2.7%
Marlin Rd	142	145	-2.1%	71	71	0.0%	55	77	-28.6%	3,614	3,850	-6.1%
Richmond Dr	271	263	3.0%	100	96	4.2%	82	87	-5.7%	6,605	6,610	-0.1%
S Allapattah Rd	433	426	1.6%	184	157	17.2%	137	143	-4.2%	10,703	10,716	-0.1%
SW 104 St	118	117	0.9%	66	71	-7.0%	42	57	-26.3%	3,013	3,144	-4.2%
SW 244 St	255	246	3.7%	150	145	3.4%	201	158	27.2%	7,105	6,792	4.6%
Dadeland South Metrorail	2,307	2,143	7.7%	907	771	17.6%	661	730	-9.5%	56,283	53,874	4.5%
SW 344 St Park and Ride	392	396	-1.0%	251	239	5.0%	226	204	10.8%	10,623	10,678	-0.5%
TOTAL	**5,939**	**5,686**	**4.4%**	**2,909**	**2,648**	**9.9%**	**2,281**	**2,418**	**-5.7%**	**150,681**	**147,771**	**2.0%**

(*) Ridership figures are based on statistically adjusted APC data. Values are rounded for readability; totals may not equal the sum of individual routes due to rounding.

TOTAL MONTHLY AND AVERAGE WEEKDAY RIDERSHIP YEAR OVER YEAR COMPARISON CHARTS – BUS RAPID TRANSIT

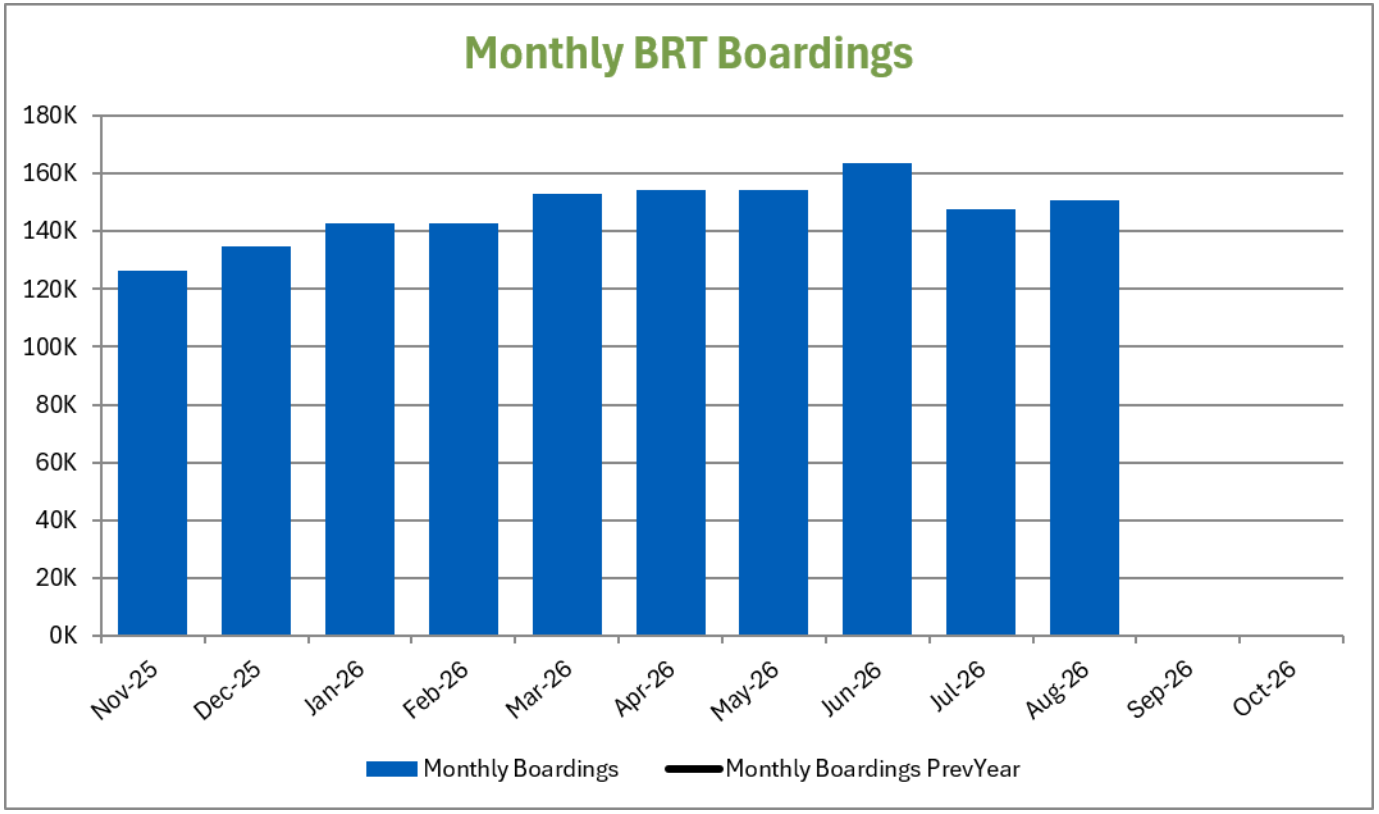

(*) Bus Rapid Transit (BRT) service began on October 27, 2025. No historical data is included.

TOTAL MONTHLY AND AVERAGE WEEKDAY RIDERSHIP YEAR OVER YEAR COMPARISON CHARTS – BUS RAPID TRANSIT

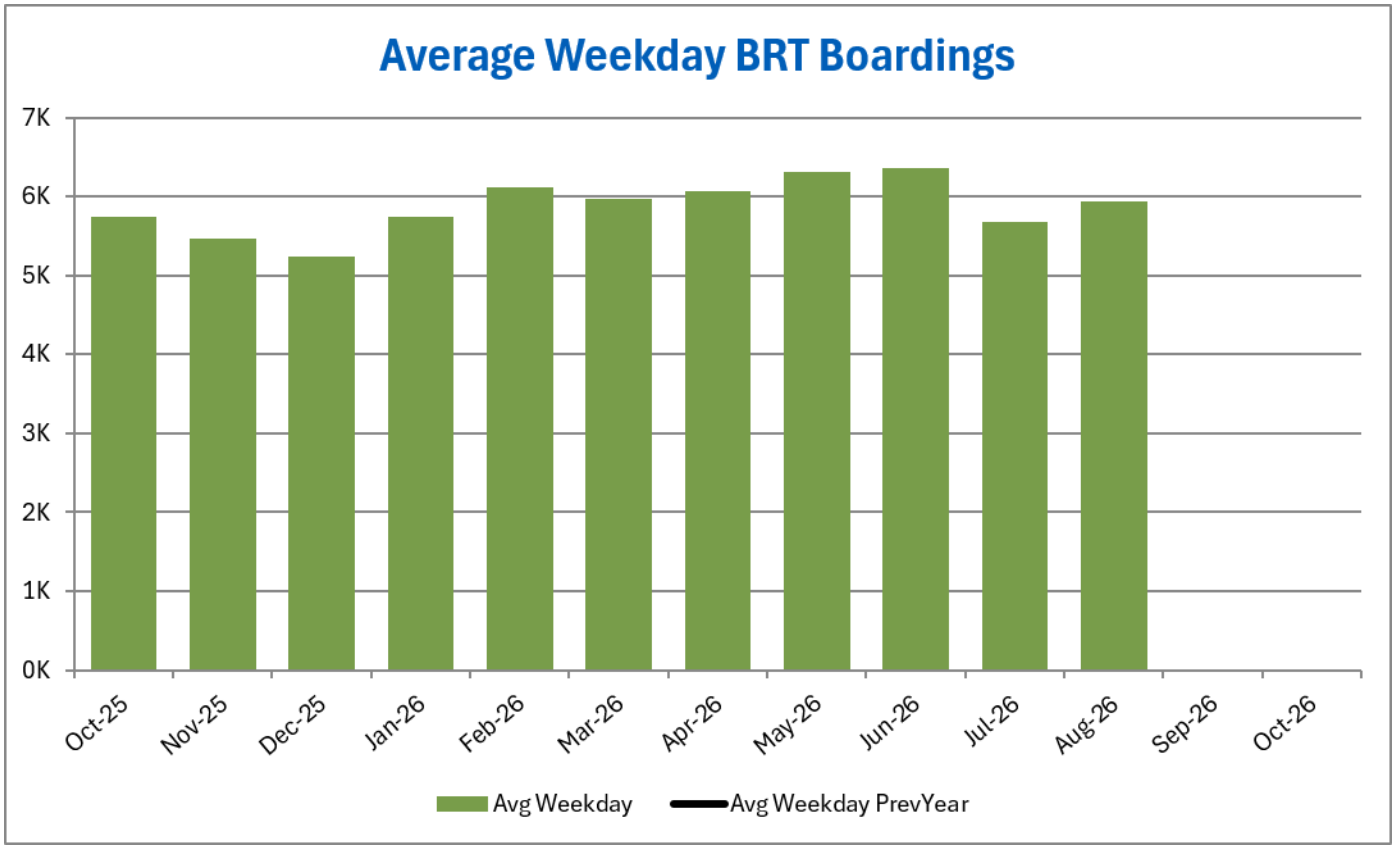

(*) Bus Rapid Transit (BRT) service began on October 27, 2025. No historical data is included.

Metrorail



METRORAIL AVERAGE WEEKDAY, SATURDAY, SUNDAY AND TOTAL BOARDINGS BY STATION

Weekday, Sat, Sun	Average Weekday	Average Weekday	Percent Change	Average Saturday	Average Saturday	Percent Change	Average Sunday	Average Sunday	Percent Change	Total Monthly	Total Monthly	Percent Change
Stations	Aug-26	Jul-26	MOM	Aug-26	Jul-26	MOM	Aug-26	Jul-26	MOM	Aug-26	Jul-26	MOM
Allapattah	1,529	1,488	2.8%	811	854	-5.0%	572	730	-21.6%	39,025	39,798	-1.9%
Brickell	5,159	4,975	3.7%	2,440	2,432	0.3%	1,802	2,157	-16.5%	129,557	129,955	-0.3%
Brownsville	438	423	3.5%	289	277	4.3%	209	238	-12.2%	11,692	11,596	0.8%
UHealth|Jackson	4,063	4,120	-1.4%	562	647	-13.1%	453	583	-22.3%	90,410	96,148	-6.0%
Coconut Grove	1,712	1,605	6.7%	920	897	2.6%	700	775	-9.7%	44,058	42,770	3.0%
Culmer	484	453	6.8%	287	239	20.1%	222	262	-15.3%	12,703	12,231	3.9%
Dadeland North	3,700	3,492	6.0%	1,395	1,364	2.3%	961	1,246	-22.9%	89,469	88,512	1.1%
Dadeland South	4,502	4,328	4.0%	1,842	1,867	-1.3%	1,288	1,671	-22.9%	110,188	111,027	-0.8%
Douglas Road	2,470	2,108	17.2%	991	986	0.5%	663	808	-17.9%	60,137	54,359	10.6%
Dr. Martin Luther King Jr.	466	457	2.0%	245	757	-67.6%	194	319	-39.2%	11,970	14,680	-18.5%
Earlington Heights	1,270	1,248	1.8%	811	704	15.2%	515	624	-17.5%	33,290	33,400	-0.3%
Government Center	6,389	6,338	0.8%	2,413	3,151	-23.4%	1,913	3,198	-40.2%	155,798	168,032	-7.3%
Hialeah	1,033	1,018	1.5%	504	487	3.5%	352	436	-19.3%	25,962	26,512	-2.1%
Miami International Airport	1,012	1,126	-10.1%	1,018	816	24.8%	569	851	-33.1%	29,184	32,298	-9.6%
Northside	959	942	1.8%	593	557	6.5%	460	507	-9.3%	25,405	25,478	-0.3%
Okeechobee	816	814	0.2%	355	351	1.1%	222	310	-28.4%	20,023	20,871	-4.1%
Overtown / Arena	2,257	2,292	-1.5%	842	842	0.0%	642	768	-16.4%	54,812	57,635	-4.9%
Palmetto	1,350	1,355	-0.4%	492	481	2.3%	264	417	-36.7%	32,130	33,818	-5.0%
Santa Clara	693	707	-2.0%	326	368	-11.4%	234	301	-22.3%	17,341	18,524	-6.4%
South Miami	2,349	2,071	13.4%	983	861	14.2%	716	754	-5.0%	57,819	52,783	9.5%
Tri-Rail	1,062	878	21.0%	475	430	10.5%	343	367	-6.5%	26,382	22,861	15.4%
University	2,078	1,141	82.1%	686	348	97.1%	537	338	58.9%	49,753	28,177	76.6%
Vizcaya	1,095	1,046	4.7%	484	492	-1.6%	398	487	-18.3%	27,409	27,408	0.0%
TOTAL	**46,885**	**44,424**	**5.5%**	**19,761**	**20,203**	**-2.2%**	**14,227**	**18,148**	**-21.6%**	**1,154,517**	**1,148,873**	**0.5%**

(*) In this table "MOM" stands for for "month-over-month".
(**) Ridership figures for Dadeland South Station are sourced from Automatic Passenger Counters (APC), while all other station data in this section is derived from Cubic fare collection records.

TOTAL MONTHLY AND AVERAGE WEEKDAY RIDERSHIP YEAR OVER YEAR COMPARISON CHARTS - METRORAIL

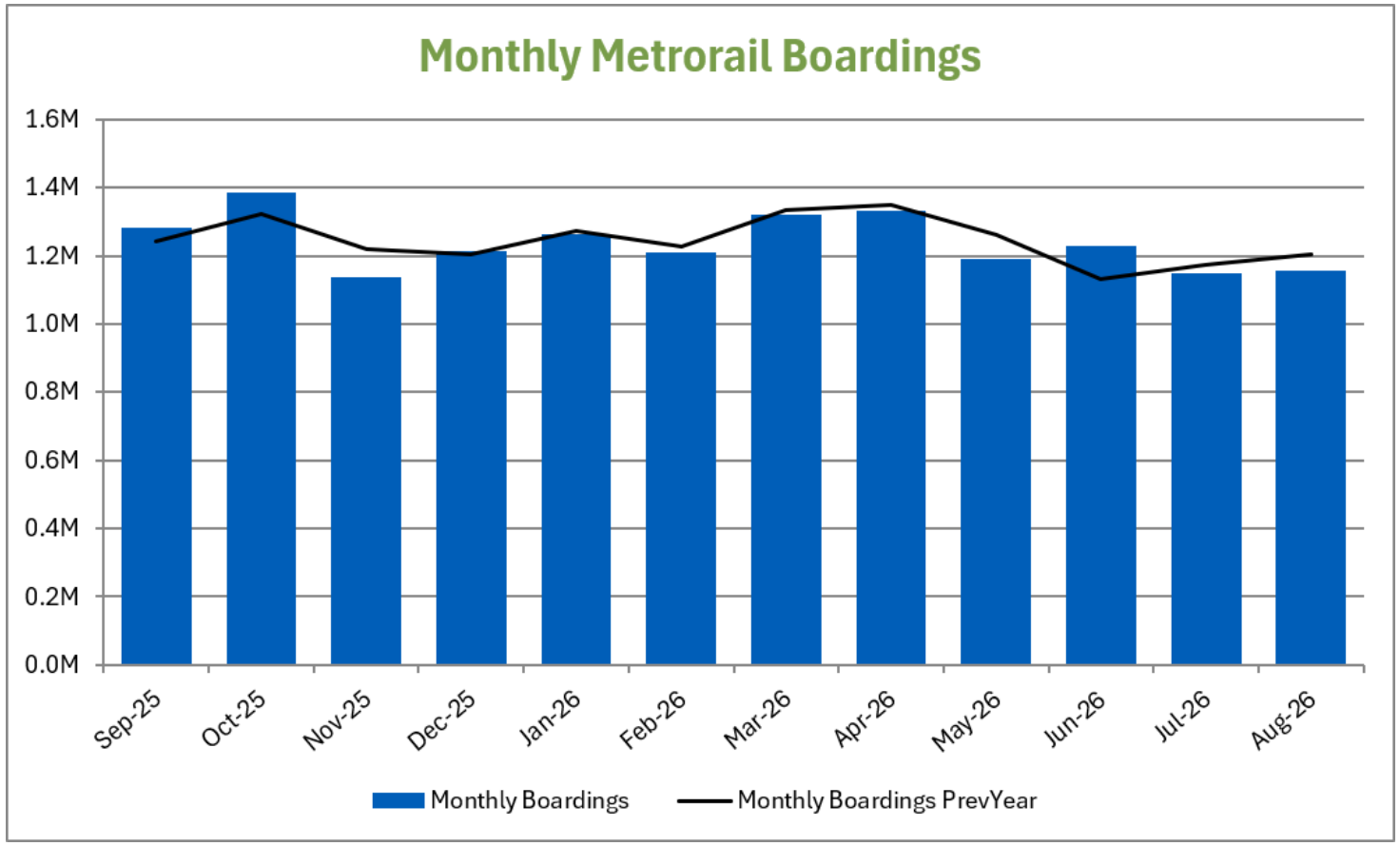

TOTAL MONTHLY AND AVERAGE WEEKDAY RIDERSHIP YEAR OVER YEAR COMPARISON CHARTS - METRORAIL

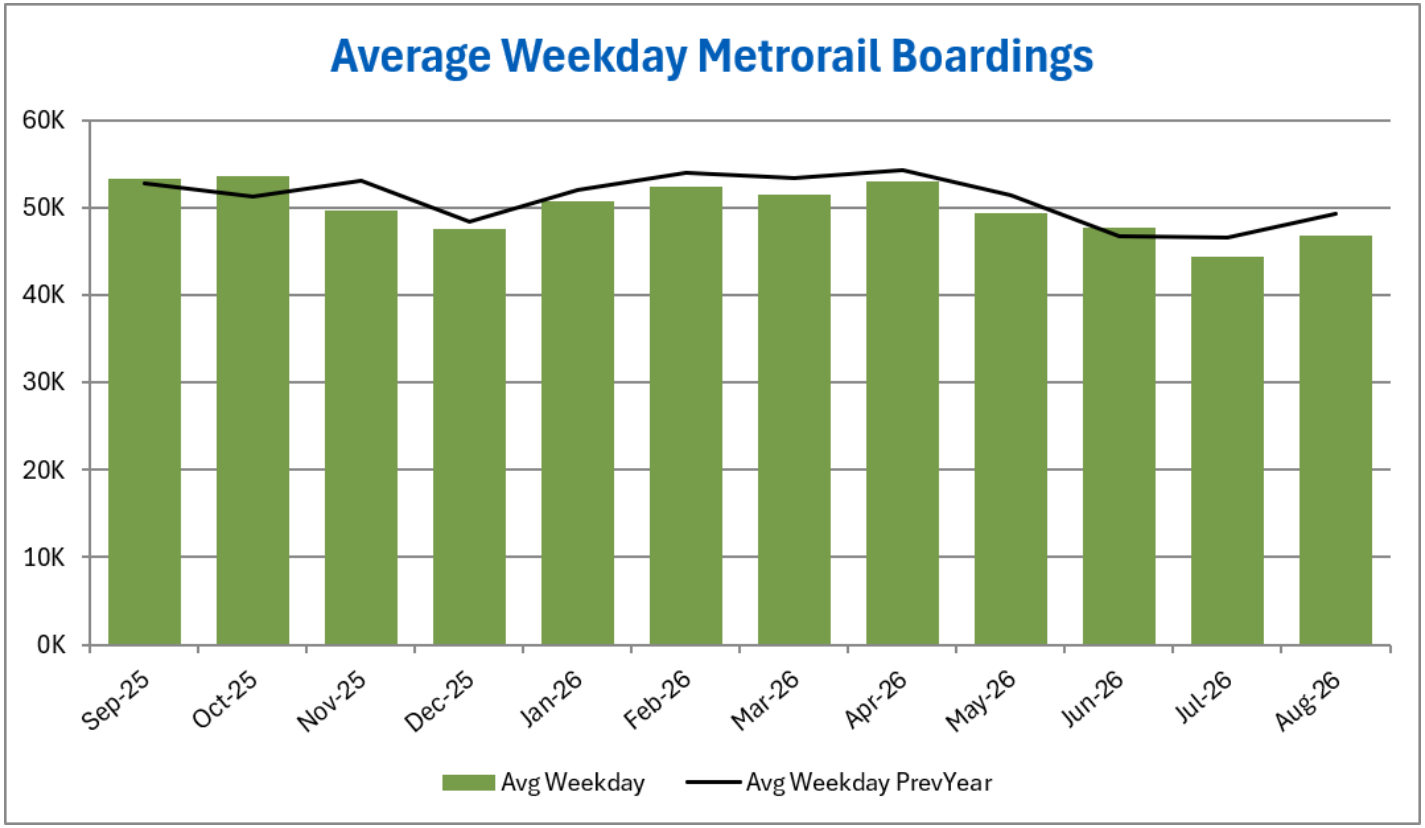

Metromover



METROMOVER MONTHLY AND AVERAGE DAILY BOARDINGS BY STATION

Weekday, Sat, Sun	Average Weekday	Average Weekday	Percent Change	Average Saturday	Average Saturday	Percent Change	Average Sunday	Average Sunday	Percent Change	Total Monthly	Total Monthly	Percent Change
Stations	**Aug-26**	**Jul-26**	**MOM**	**Aug-26**	**Jul-26**	**MOM**	**Aug-26**	**Jul-26**	**MOM**	**Aug-26**	**Jul-26**	**MOM**
School Board	956	904	5.8%	571	876	-34.8%	710	761	-6.7%	26,489	27,343	-3.1%
Omni	1,416	1,371	3.3%	815	1,296	-37.1%	888	1,147	-22.6%	38,247	41,305	-7.4%
Museum Park	301	323	-6.8%	337	431	-21.8%	339	331	2.4%	9,710	10,480	-7.3%
Eleventh Street	317	291	8.9%	202	265	-23.8%	207	229	-9.6%	8,708	8,682	0.3%
Park West	493	495	-0.4%	332	497	-33.2%	474	394	20.3%	14,378	14,956	-3.9%
Freedom Tower	685	712	-3.8%	547	762	-28.2%	682	741	-8.0%	20,529	22,397	-8.3%
Government Center	4,698	4,728	-0.6%	2,294	3,842	-40.3%	2,370	3,223	-26.5%	121,979	136,994	-11.0%
Miami Avenue	292	241	21.2%	190	223	-14.8%	197	194	1.5%	8,065	7,218	11.7%
Third Street	441	484	-8.9%	224	400	-44.0%	265	327	-19.0%	11,705	14,049	-16.7%
Knight Center	587	570	3.0%	242	352	-31.3%	256	277	-7.6%	14,809	15,632	-5.3%
Bayfront Park	1,768	2,153	-17.9%	1,086	2,713	-60.0%	1,220	2,497	-51.1%	48,655	70,359	-30.8%
First Street	1,195	1,260	-5.2%	773	1,204	-35.8%	941	1,206	-22.0%	33,663	38,627	-12.9%
College/Bayside	1,513	1,490	1.5%	1,011	1,627	-37.9%	1,141	1,548	-26.3%	42,531	46,961	-9.4%
College North	1,023	1,015	0.8%	548	766	-28.5%	742	836	-11.2%	27,937	29,745	-6.1%
Wilkie D. Ferguson	1,462	1,547	-5.5%	802	1,218	-34.2%	893	1,111	-19.6%	39,179	44,905	-12.8%
Riverwalk	603	620	-2.7%	367	460	-20.2%	433	430	0.7%	16,673	17,815	-6.4%
Fifth Street	514	559	-8.1%	306	430	-28.8%	311	352	-11.6%	13,874	15,980	-13.2%
Eighth Street	1,913	2,021	-5.3%	1,554	2,269	-31.5%	1,657	1,797	-7.8%	56,233	62,744	-10.4%
Tenth Street	851	883	-3.6%	517	724	-28.6%	561	636	-11.8%	23,256	25,737	-9.6%
Brickell	1,769	1,679	5.4%	986	1,582	-37.7%	1,165	1,244	-6.4%	47,902	49,916	-4.0%
Financial District	1,038	1,248	-16.8%	477	782	-39.0%	488	689	-29.2%	26,627	34,577	-23.0%
TOTAL	**23,835**	**24,596**	**-3.1%**	**14,183**	**22,715**	**-37.6%**	**15,941**	**19,966**	**-20.2%**	**651,149**	**736,422**	**-11.6%**

(**) Beginning in April 2026, Metromover data has been sourced from the UTA APC Web Portal.

TOTAL MONTHLY AND AVERAGE WEEKDAY RIDERSHIP YEAR OVER YEAR COMPARISON CHARTS - METROMOVER

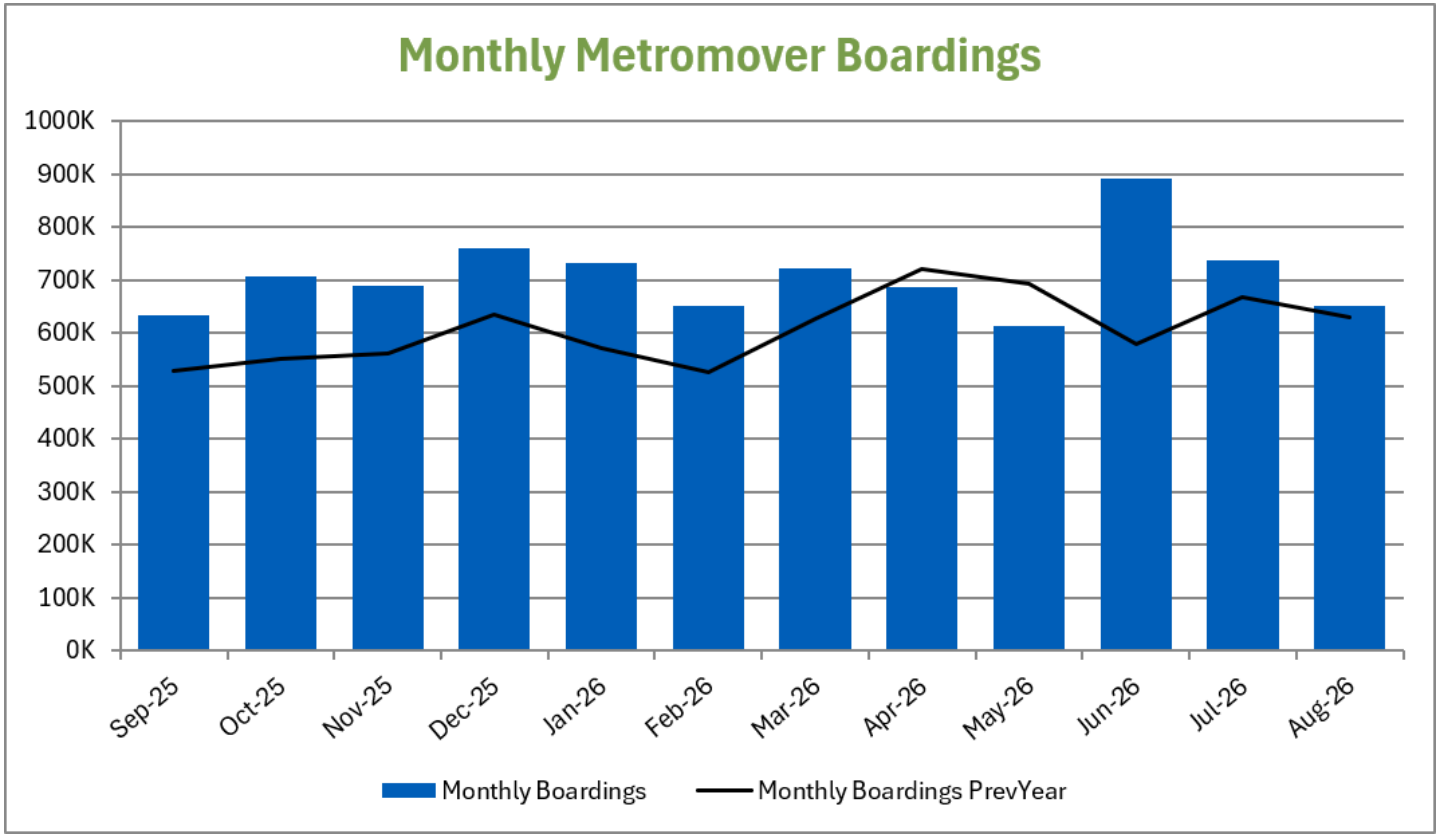

TOTAL MONTHLY AND AVERAGE WEEKDAY RIDERSHIP YEAR OVER YEAR COMPARISON CHARTS - METROMOVER

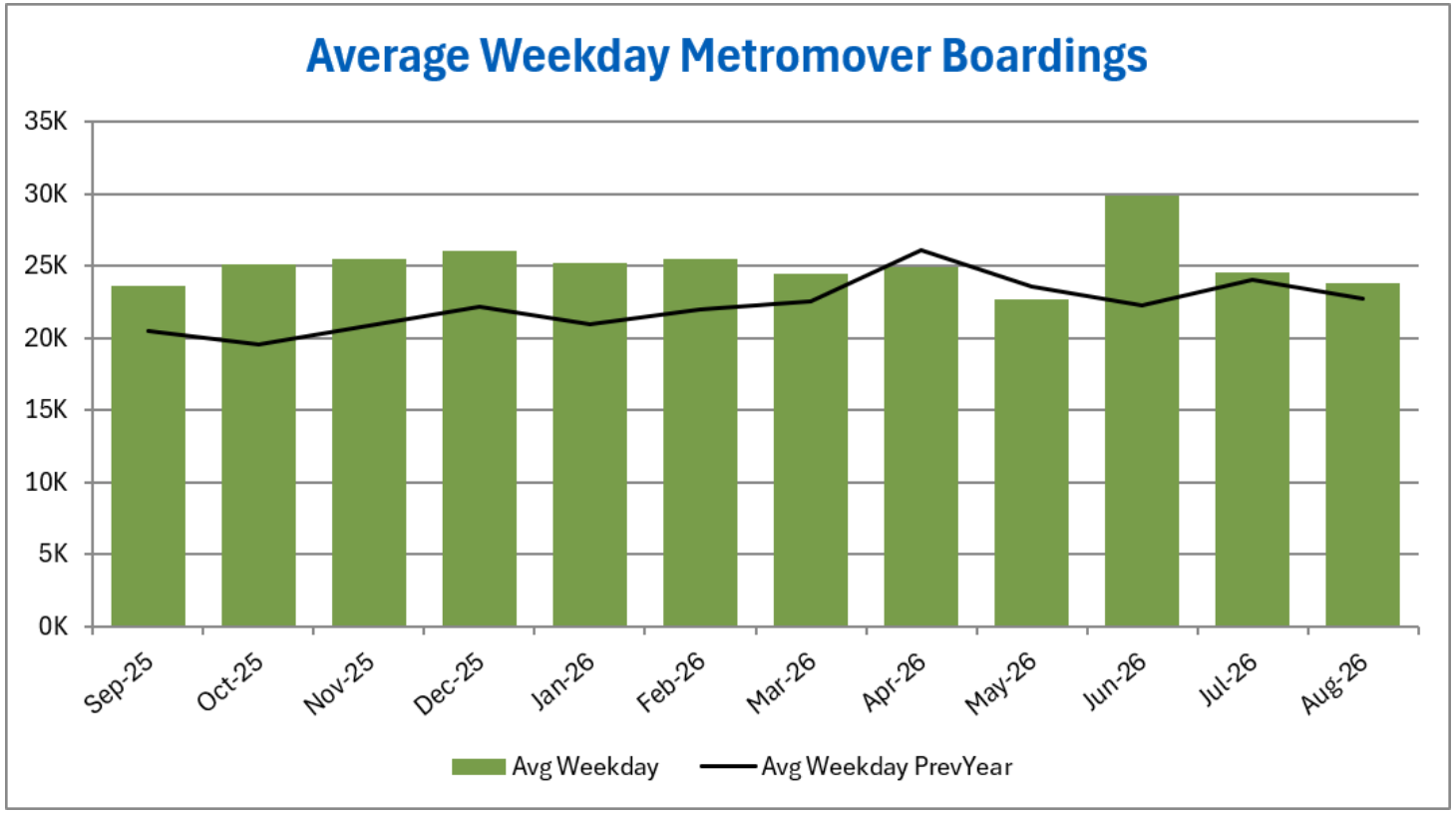

Special Transportation Services



STS

STS MONTHLY AND AVERAGE DAILY BOARDINGS
August 2026

Measure	Timeline	Ambulatory	Wheelchair	Total Clients (*)
Average Weekday	**Aug-26**	4,880	943	**5,823**
Average Saturday		2,260	430	**2,691**
Average Sunday		1,910	362	**2,271**
Total Monthly		**123,336**	**23,759**	**147,095**
Average Weekday	**Aug-25**	4,596	942	**5,538**
Average Saturday		2,073	415	**2,488**
Average Sunday		1,731	344	**2,075**
Total Monthly		**115,529**	**23,575**	**139,104**
% Change Current vs. Aug-25 Weekday		6.2%	0.1%	5.1%
% Change Current vs. Aug-25 Saturday		9.0%	3.6%	8.2%
% Change Current vs. Aug-25 Sunday		10.3%	5.2%	9.4%
% Change Current vs. Aug-25 Month Total		**6.8%**	**0.8%**	**5.7%**

(*) Trip count data provided by STS contractor.

TOTAL MONTHLY AND AVERAGE WEEKDAY RIDERSHIP YEAR OVER YEAR COMPARISON CHARTS - STS

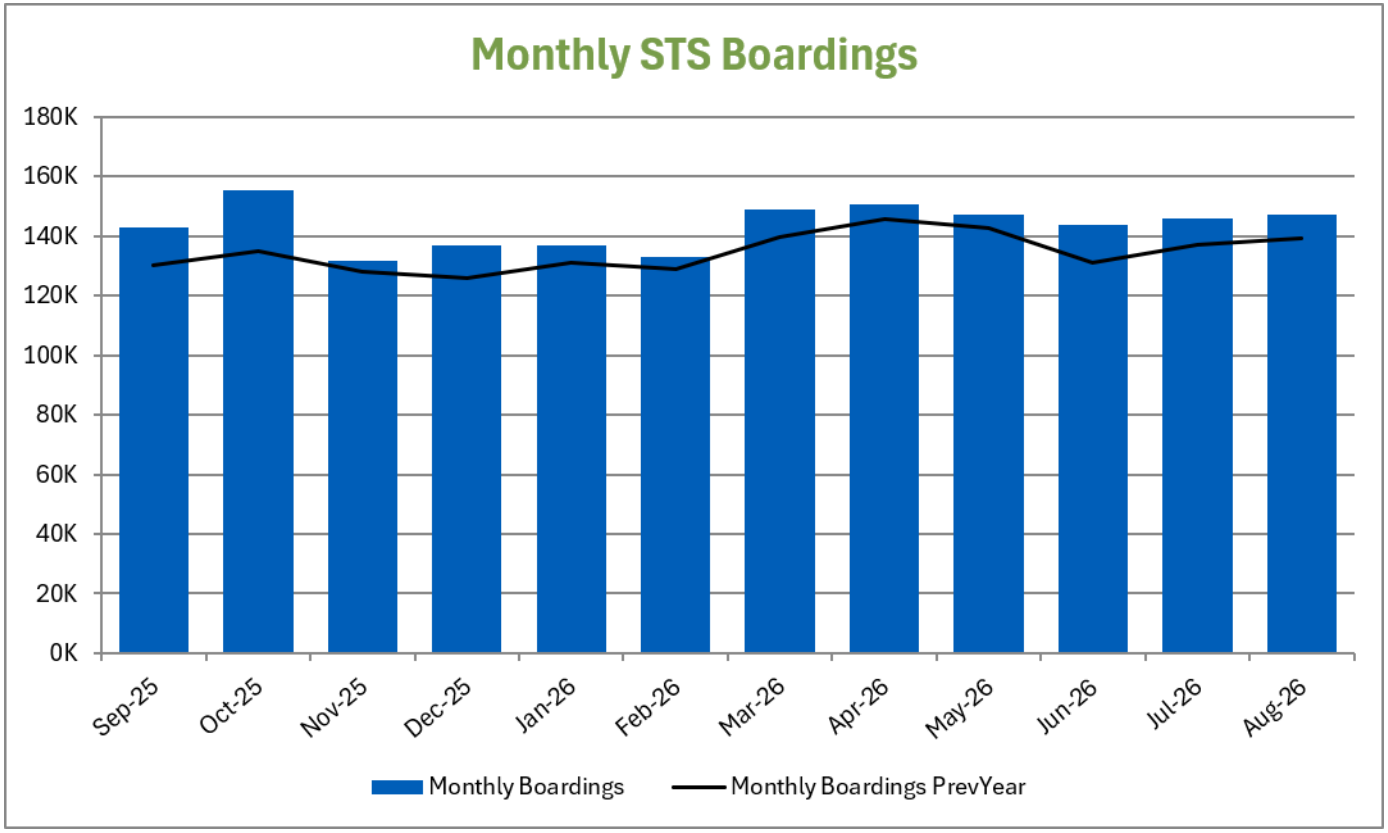

TOTAL MONTHLY AND AVERAGE WEEKDAY RIDERSHIP YEAR OVER YEAR COMPARISON CHARTS - STS

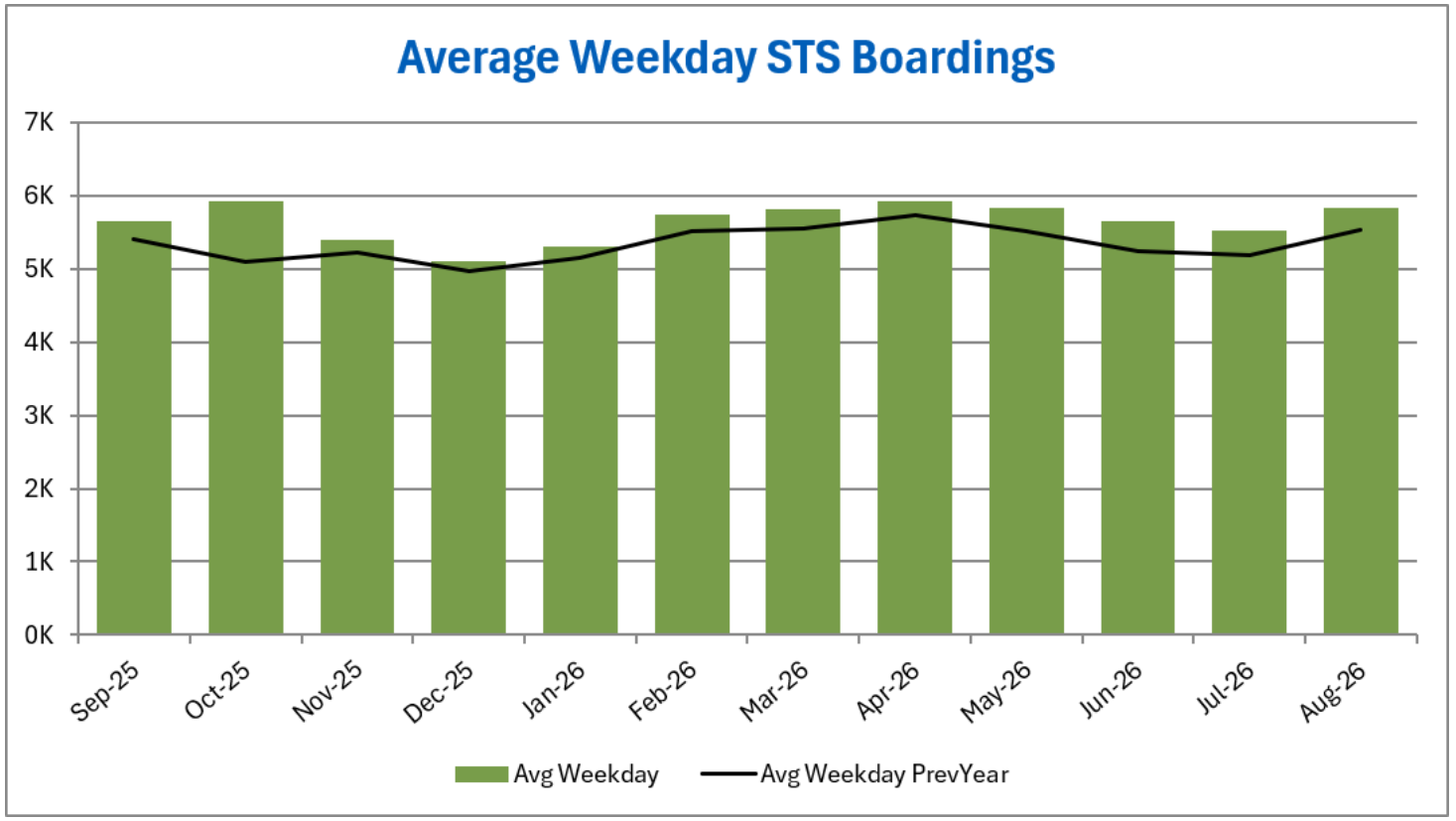

Metroconnect



METROCONNECT MONTHLY AND AVERAGE DAILY BOARDINGS BY STATION

Weekday, Sat, Sun Zones	Average Weekday Aug-26	Average Weekday Jul-26	Percent Change MOM	Total Monthly Aug-26	Total Monthly Jul-26	Percent Change MOM
Cutler Bay	169	174	-2.9%	3,554	4,007	-11.3%
Dadeland North	170	153	11.1%	3,560	3,516	1.3%
Dadeland South	82	73	12.3%	1,730	1,685	2.7%
Kendall North	44	45	-2.2%	924	1,040	-11.2%
Kendall South	83	74	12.2%	1,751	1,691	3.5%
North Dade	64	49	30.6%	1,351	1,131	19.5%
Northeast Dade	70	61	14.8%	1,477	1,402	5.3%
South Dade	106	110	-3.6%	2,228	2,534	-12.1%
TransitWay	66	61	8.2%	1,396	1,411	-1.1%
Westchester	85	78	9.0%	1,785	1,795	-0.6%
TOTAL	**941**	**879**	**7.1%**	**19,756**	**20,213**	**-2.3%**

(*) Miami-Dade County's MetroConnect service originated as a pilot program and, as of January 2026, was formalized as an official transit mode.
(**) MetroConnect includes a limited number of single-ride Uber trips, representing less than one percent of total ridership. In accordance with NTD reporting requirements, these trips are not counted toward official NTD ridership totals. They are nevertheless included in this Technical Ridership Report to provide a full representation of service delivery.
(***) MetroConnect operates on weekdays only since February 2026. Therefore, no Saturday or Sunday data is available

TOTAL MONTHLY AND AVERAGE WEEKDAY RIDERSHIP YEAR OVER YEAR COMPARISON CHARTS - METROCONNECT

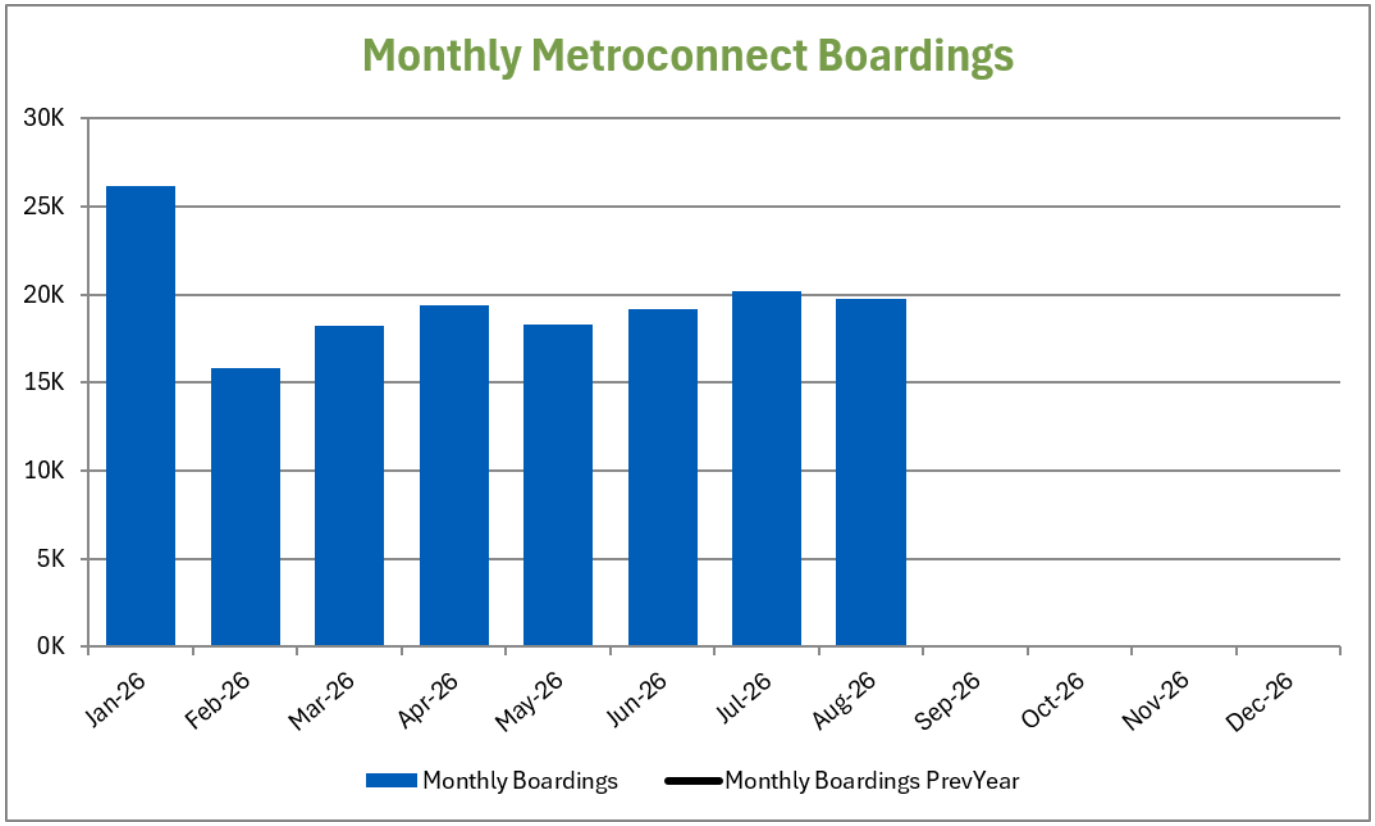

(*) Miami-Dade County's MetroConnect service originated as a pilot program and, as of January 2026, was formalized as an official transit mode.

TOTAL MONTHLY AND AVERAGE WEEKDAY RIDERSHIP YEAR OVER YEAR COMPARISON CHARTS - METROCONNECT

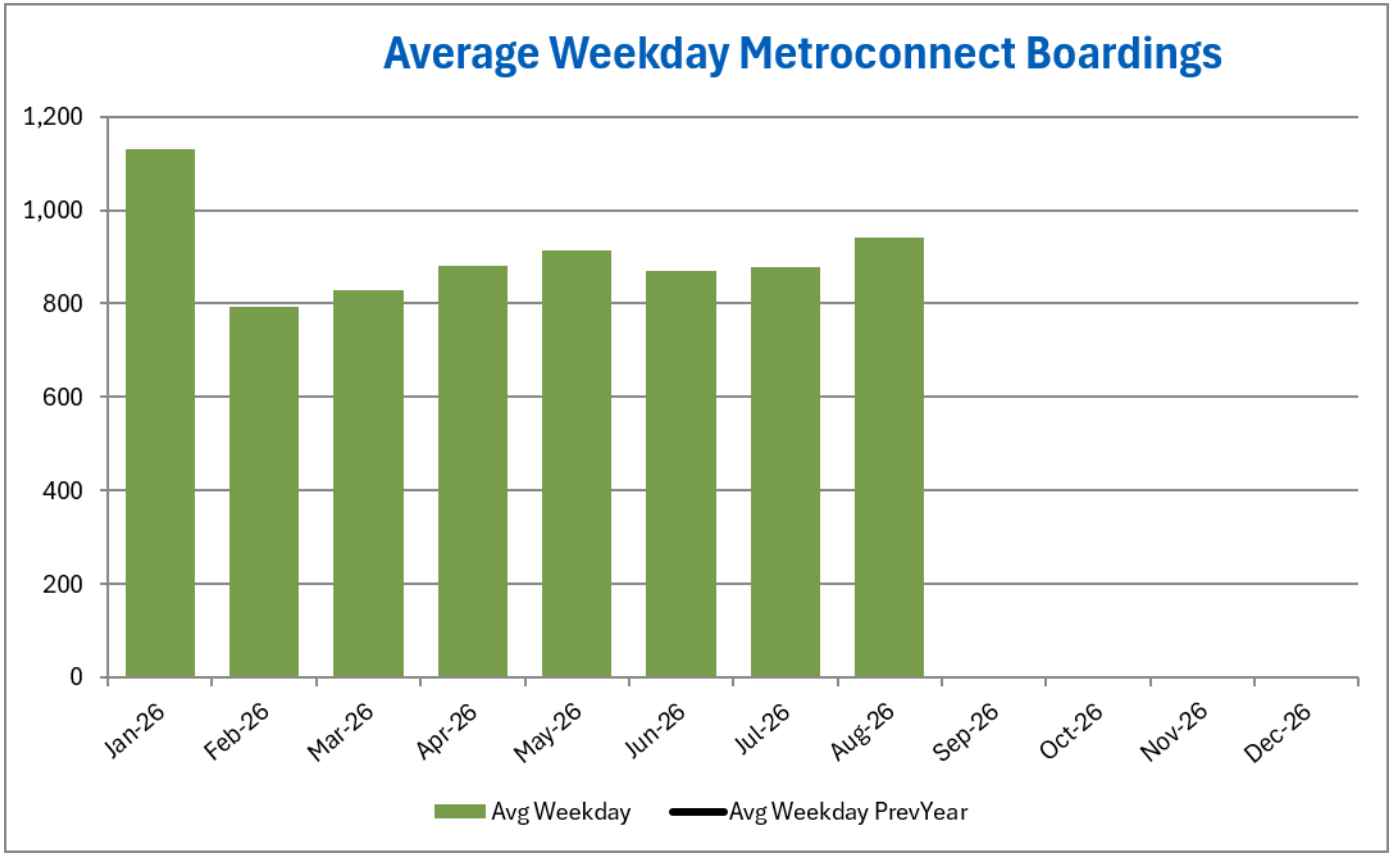

(*) Miami-Dade County's MetroConnect service originated as a pilot program and, as of January 2026, was formalized as an official transit mode.

Ridership Seasonality









RIDERSHIP SEASONALITY – PERCENT SHARE OF TOTAL RIDERSHIP BY MONTH AND CALENDAR YEAR FOR EACH MODE

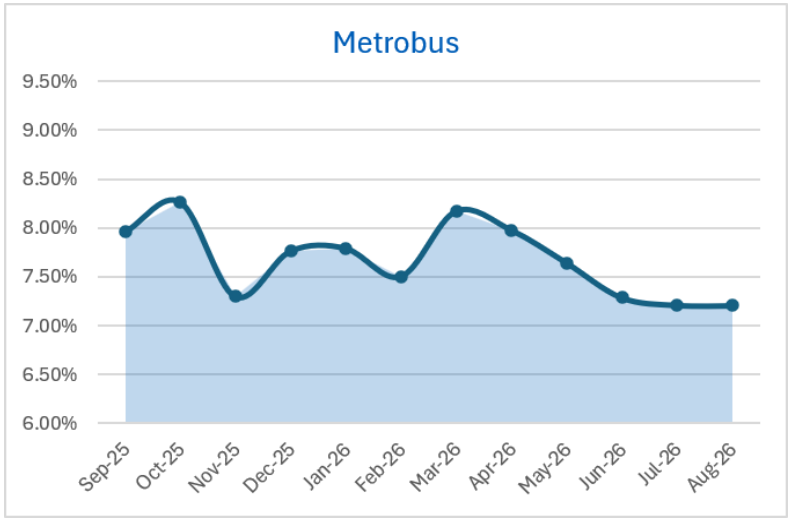

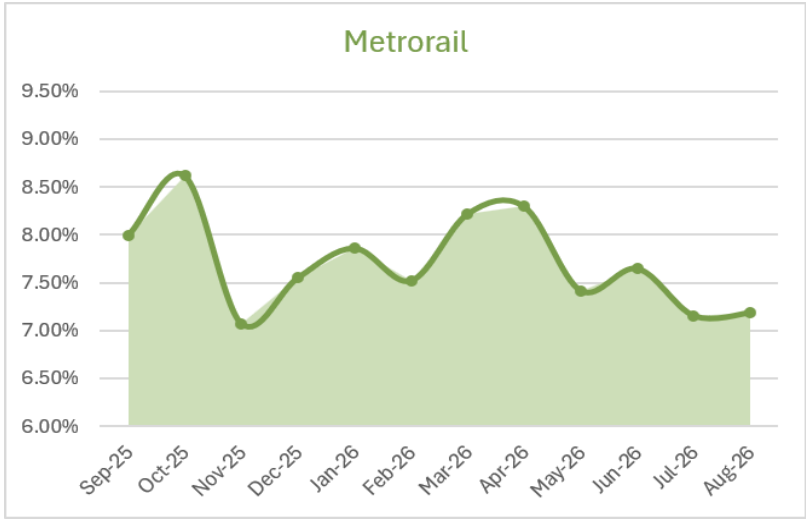

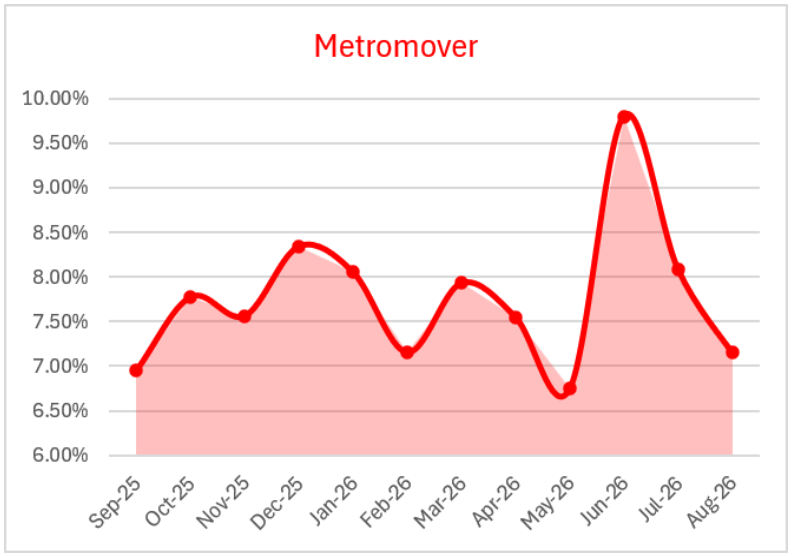

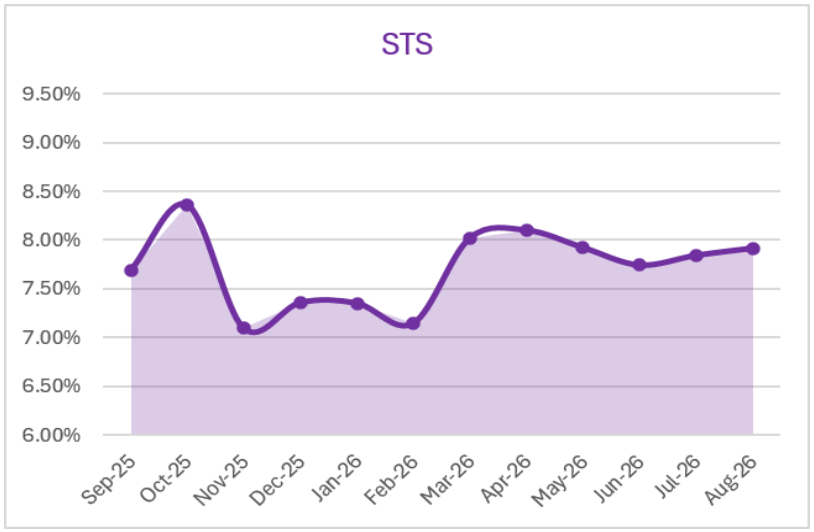

(*) These charts present a 12-month rolling total of ridership for each mode. For every month shown, the value represents that month's share as a percentage of the cumulative ridership over the preceding 12-month period.